



## KENDALL COUNTY COMMISSIONERS COURT AGENDA REQUEST

<b>COMMISSIONER COURT DATE: 6/28/2021</b> <b>OPEN SESSION</b>	
<b>SUBJECT</b>	Commissioners Court Meeting Minutes
<b>DEPARTMENT &amp; PERSON MAKING REQUEST</b>	County Clerk's Office Sally Peters, Deputy Clerk/Administrative Assistant
<b>PHONE # OR EXTENSION #</b>	830-249-9343, ext. 212
<b>TIME NEEDED FOR PRESENTATION</b>	1 minute
<b>WORDING OF AGENDA ITEM</b>	Consideration and action on approval of the Minutes for June 14-18, 2021.
<b>REASON FOR AGENDA ITEM</b>	To approve the Minutes from the previous Commissioners Court meetings.
<b>WHO WILL THIS AFFECT?</b>	The public
<b>ADDITIONAL INFORMATION</b>	None



## KENDALL COUNTY COMMISSIONERS COURT AGENDA REQUEST

<b>COMMISSIONER COURT DATE: 6/28/2021</b> <b>OPEN SESSION</b>			
<b>SUBJECT</b>	Service awards June 2021		
<b>DEPARTMENT &amp; PERSON MAKING REQUEST</b>	Sheryl D'Spain Treasurer		
<b>PHONE # OR EXTENSION #</b>	830-249-9343 ext 220		
<b>TIME NEEDED FOR PRESENTATION</b>	5 Minutes		
<b>WORDING OF AGENDA ITEM</b>	Gregory Beckworth      Facilities Dept      5 Years Annette Bourgeois      Extension Serv.      5 Years Rachel Garcia      County Clerk's Office      15 Years Maria Valderas      Facilities Dept      15 Years Brian Vaughan      Constable Pct 4      5 Years		
<b>REASON FOR AGENDA ITEM</b>	Recognize County employees for their service to the county		
<b>WHO WILL THIS AFFECT?</b>	Countywide		
<b>ADDITIONAL INFORMATION</b>	None		



## KENDALL COUNTY COMMISSIONERS COURT AGENDA REQUEST

<b>COMMISSIONER COURT DATE: 6/28/2021</b> <b>OPEN SESSION</b>	
<b>SUBJECT</b>	Introduction of 4-H members that competed at Texas 4-H Round Up and Scholarship winners through the Texas 4-H Foundation
<b>DEPARTMENT &amp; PERSON MAKING REQUEST</b>	Extension Office – Hilary Putrite
<b>PHONE # OR EXTENSION #</b>	830-249-9343 Ext 362
<b>TIME NEEDED FOR PRESENTATION</b>	20 minutes
<b>WORDING OF AGENDA ITEM</b>	Recognition of outstanding 4-H members who competed at Texas State 4-H Round Up and recognition of Texas 4-H Foundation Scholarship Winners.
<b>REASON FOR AGENDA ITEM</b>	Recognition of achievement
<b>IS THERE DOCUMENTATION</b>	Breakdown of 4-H teams and winners
<b>WHO WILL THIS AFFECT?</b>	countywide
<b>ADDITIONAL INFORMATION</b>	<p><u>4-H Roundup:</u>            Small Bore Rifle Contest Team Members: Ava Green, Brenna Green, Meredith Stuart, Jack Basil            Livestock Skillathon Contest Team Members: Kelsey Pfeiffer, Paige Schuette, Payton Schuette, Emma Zoeller            Livestock Skillathon Contest Team Members: Taytum Moldenhauer, Kendyl Rust, Corrie Smith, Brianna Thomason            Qualifying Meats Judging Contest Team Members: Caroline Holmes, Karson Kurtz, Kelsey Pfeiffer, Anna Wyle            Invitational Meats Judging Contest Team Members: Brianna Thomason and Emma Zoeller            Qualified Public Speaking Contest: Anna Wyle            Qualified Horse Judging Contest: Corrie Smith, Elizabeth McFarland, Anna Beth Muck, Lily Valentine            Hippology Contest: Corrie Smith, Elizabeth McFarland, Anna Beth Muck, Lily Valentine            Robotics Contest: Elizabeth McFarland and Madeline McFarland            Duds to Dazzle Contest: Madeline McFarland, Ryli Risinger, Delaney Klingaman            Consumer Decision Making Contest: Delaney Klingaman, Carlee Seiter, Keona Ellis            Ag Products Id Contest: Delaney Klingaman, Carlee Seiter, Keona Ellis</p> <p><u>Texas 4-H Foundation Scholarship Winners:</u>            Anna Wyle            Caitlyn Upham            Kylie Fleming            Lauren Lira</p>

## Kendall County 4-H Members Excel at Texas 4-H Roundup

4-H members from Kendall County 4-H participated at the 75<sup>th</sup> Texas 4-H Roundup in College Station, Texas, June 8-10<sup>th</sup>. Texas 4-H Roundup, the pinnacle event for all of Texas 4-H, welcomed around 1,300 youth to compete in approximately 50 diverse competitions throughout the week. The contests included both qualifying events, where 4-H members qualified at their county and district contests to compete at the state level, and invitational events. Texas 4-H Roundup was open to senior level, or high school aged, 4-H members only this year. Additionally, the Texas 4-H Youth Development Foundation awarded more than \$2.7 million in scholarships to 232 youth.

4-H is America's largest youth development organization, empowering nearly six million young people with the skills to lead for a lifetime. 4-H is a community of young people across America who are learning leadership, citizenship, and life skills. The mission of Texas 4-H is to provide meaningful opportunities for all youth to have fun, learn, explore, and discover. While participating in 4-H, young people make new friends, develop new skills, become leaders, and form positive attitudes helping them to be capable, responsible, and compassionate members of society. Texas 4-H, as part of the Texas A&M AgriLife Extension Service, also stands to, through the application of science-based knowledge, create high-quality, relevant continuing education that encourages lasting and effective change.

The Kendall 4-H program is proud of the following youth for their participation and success at Texas 4-H Roundup:

**Small Bore Rifle Contest** – Team Members - Ava Green, Brenna Green, Meredith Stuart, Jack Basil, Placed 3<sup>rd</sup> Team Overall.

**Livestock Skillathon Contest-** Team Members - Kelsey Pfeiffer, Paige Schuette, Payton Schuette, Emma Zoeller, placed 2<sup>nd</sup> Overall Team and Emma Zoeller was 2<sup>nd</sup> High Overall Individual

**Livestock Skillathon Contest-** Team Members -Taytum Moldenhauer, Kendyl Rust, Corrie Smith, Brianna Thomason, placed 9<sup>th</sup> Overall team.

**Qualifying Meats Judging Contest-** Team Members -Caroline Holmes, Karson Kurtz, Kelsey Pfeiffer, Anna Wyle, Placed 1<sup>st</sup> team Overall with Anna Wyle 1<sup>st</sup> high individual Overall, Kelsey Pfeiffer 4<sup>th</sup> High Overall Individual and Caroline Holmes 5<sup>th</sup> High Overall Individual

**Invitational Meats Judging Contest** – Team Members - Brianna Thomason and Emma Zoeller placed 3<sup>rd</sup> overall team.

**Qualified Public Speaking Contest** – Anna Wyle

**Qualified Horse Judging Contest-** Corrie Smith, Elizabeth McFarland, Anna Beth Muck, Lily Valentine, placed 4<sup>th</sup> high overall in Halter class and 6<sup>th</sup> overall team.

**Hippology Contest** – Corrie Smith, Elizabeth McFarland, Anna Beth Muck, Lily Valentine placed 2<sup>nd</sup> High Overall Team, and Anna Beth Muck was 1<sup>st</sup> high overall individual.

**Robotics Contest-** Elizabeth McFarland and Madeline McFarland – 2<sup>nd</sup> place overall team

**Duds to Dazzle Contest** – Madeline McFarland, Ryli Risinger, Delaney Klingaman placed 1<sup>st</sup> in Non-Wearable Category and 3<sup>rd</sup> placed Overall team.

**Consumer Decision Making Contest** – Delaney Klingaman, Carlee Seiter, Keona Ellis

**Ag Products Id Contest** – Delaney Klingaman, Carlee Seiter and Keona Ellis, Placed 8<sup>th</sup> overall team and Carlee was 6<sup>th</sup> high overall Individual

**Texas 4-H Foundation Scholarship Winners:**

Anna Wyle

Caitlyn Upham

Kylie Fleming

Lauren Lira

Texas 4-H Roundup has been held on the campus of Texas A&M University since 1946, therefore making this event the 75<sup>th</sup> year of Texas 4-H Roundup. After the cancellation of Roundup in 2020, AgriLife Extension leaders were eager to offer this event again this year to the hardworking 4-H youth across the state.

“We are so excited to be hosting Texas 4-H Roundup this year and having the opportunity for 4-Hers to celebrate their accomplishments. After going through the ups and downs of this last year, it is so good to see people and be able to celebrate successes with them,” Texas 4-H Program Leader, said Montza Williams, Ed.D. “Even though it was not easy, 4-Hers have been flexible and adaptable and I appreciate their “we can do this” attitude.”

The 2022 event is planned for June 6-9, 2022 in Bryan-College Station, Texas.

If anyone is interested in learning more about the Kendall County 4-H Program and these contests, please contact the Kendall County AgriLife Extension Office 830-331-8242.



## KENDALL COUNTY COMMISSIONERS COURT AGENDA REQUEST

**COMMISSIONER COURT DATE: 6/28/2021**  
**OPEN SESSION**

<b>SUBJECT</b>	Accounts Payable Claims
<b>DEPARTMENT &amp; PERSON MAKING REQUEST</b>	Auditor's Office Corinna Speer, County Auditor
<b>PHONE # OR EXTENSION #</b>	830-249-9343 Ext. 240
<b>TIME NEEDED FOR PRESENTATION</b>	5 Minutes
<b>WORDING OF AGENDA ITEM</b>	Consideration and action on the approval of accounts payable claims for purchases, services and vendors.
<b>REASON FOR AGENDA ITEM</b>	To pay current accounts payable claims.
<b>IS THERE DOCUMENTATION</b>	Yes Financial Transparency Link / County Auditor Web Page
<b>WHO WILL THIS AFFECT?</b>	Departments that have AP claims
<b>ADDITIONAL INFORMATION</b>	None



## KENDALL COUNTY COMMISSIONERS COURT AGENDA REQUEST

**COMMISSIONER COURT DATE: 6/28/2021**  
**OPEN SESSION**

<b>SUBJECT</b>	Monthly Reports - Fee Offices
<b>DEPARTMENT &amp; PERSON MAKING REQUEST</b>	County Auditor's Office Corinna Speer, Auditor
<b>PHONE # OR EXTENSION #</b>	830-249-9343 Ext. 240
<b>TIME NEEDED FOR PRESENTATION</b>	5 Minutes
<b>WORDING OF AGENDA ITEM</b>	Consideration and action on the Fees of Office Report for May 2021.
<b>REASON FOR AGENDA ITEM</b>	To approve monthly reports from fee offices as required by law. To approve monthly reports from departments which collect money for services.
<b>IS THERE DOCUMENTATION</b>	Yes
<b>WHO WILL THIS AFFECT?</b>	Departments who submit a monthly report to the County Auditor's Office.
<b>ADDITIONAL INFORMATION</b>	None



## FEES OF OFFICE REPORT FY'21

	OCT	NOV	DEC	JAN	FEB	MAR	APR	MAY	JUN	JUL	AUG	SEPT	Total
Animal Control	\$3,137.00	\$2,430.00	\$3,108.00	\$2,275.00	\$1,215.00	\$2,530.00	\$1,245.00	\$2,551.00					\$18,491.00
Brush Site	\$4,327.00	\$2,825.50	\$3,263.00	\$3,282.50	\$1,821.00	\$6,327.25	\$5,373.00	\$4,100.00					\$31,319.25
Constable 1	\$0.00	\$0.00	\$0.00	\$0.00	\$85.00	\$0.00							\$85.00
Constable 2	\$0.00	\$80.00	\$85.00	\$0.00	\$0.00	\$0.00	\$470.00	\$0.00					\$635.00
Constable 3	\$0.00	\$285.00	\$0.00	\$85.00	\$0.00	\$0.00	\$350.00	\$0.00					\$720.00
Constable 4	\$200.00	\$0.00	\$85.00	\$0.00	\$200.00	\$200.00	\$0.00	\$0.00					\$685.00
Criminal District Attorney	\$2,400.00	\$3,000.00	\$0.00	\$900.00	\$1,250.00	\$700.00	\$1,000.00	\$2,050.00					\$11,300.00
Elections-Public Info Fees	\$10.00	\$5.00	\$10.00	\$10.00	\$0.00	\$0.10	\$10.40	\$64.80					\$110.30
Fire Marshal	\$180.00	\$970.00	\$2,087.00	\$39,377.50	\$3,550.00	\$4,742.75	\$995.00	\$9,805.00					\$61,707.25
Health Inspector	\$650.00	\$2,150.00	\$46,165.00	\$36,190.00	\$855.00	\$2,075.00	\$1,450.00	\$1,735.00					\$91,270.00
Parks	\$1,790.00	\$60.00	\$1,620.00	\$808.00	\$5,462.01	\$5,393.00	\$2,308.00	\$3,253.00					\$20,694.01
Recycling	\$302.97	\$1,177.50	\$1,022.45	\$0.00	\$1,106.70	\$0.00	\$3,035.50	\$1,642.20					\$8,287.32
Sheriff's Office	\$895.00	\$473.00	\$1,385.00	\$489.00	\$565.00	\$596.00	\$1,294.00	\$578.00					\$6,275.00
Solid Waste-Boerne	\$22,012.50	\$17,694.00	\$20,904.00	\$21,450.00	\$15,639.50	\$27,910.00	\$23,101.00	\$22,504.00					\$171,215.00
Solid Waste-Comfort	\$1,013.00	\$597.00	\$739.00	\$822.00	\$883.00	\$1,060.00	\$1,015.00	\$910.00					\$7,039.00
Treasurer	\$0.00	\$0.00	\$34.90	\$30.00	\$30.00	\$0.00	\$0.00	\$65.00					\$159.90
The following reports contain fees that are remitted to the State of Texas:													
County Clk-Fees of Ofc	\$70,398.52	\$56,421.72	\$85,324.72	\$62,610.78	\$61,098.08	\$82,312.24	\$87,396.92	\$64,572.61					\$570,135.59
County Clk-Criminal	\$11,437.37	\$12,691.45	\$9,732.00	\$10,449.00	\$11,724.00	\$13,733.66	\$28,521.36	\$20,209.00					\$118,497.84
County Clk-Prob Fees	\$3,635.00	\$1,159.00	\$3,231.00	\$3,918.00	\$3,429.00	\$4,851.00	\$7,012.00	\$6,447.00					\$33,682.00
Development Mgt.	\$10,485.00	\$10,657.50	\$16,000.00	\$27,795.00	\$32,190.00	\$33,325.00	\$37,055.00	\$88,700.00					\$256,207.50
District Clerk-Civil	\$37,928.94	\$21,667.52	\$25,605.06	\$26,318.90	\$23,899.63	\$20,003.27	\$22,346.14	\$19,006.61					\$196,776.07
District Clerk-Criminal	\$9,850.06	\$6,314.54	\$14,140.56	\$7,937.55	\$9,601.54	\$10,760.04	\$15,898.41	\$13,313.30					\$87,816.00
JP 1	\$15,277.05	\$19,399.01	\$13,630.86	\$17,826.18	\$13,048.02	\$24,054.10	\$18,502.47	\$14,030.72					\$135,768.41
JP 2	\$6,508.56	\$4,379.97	\$6,747.61	\$7,173.10	\$2,749.10	\$6,539.58	\$8,200.69	\$7,733.50					\$50,032.11
JP 3	\$13,208.10	\$13,844.61	\$13,333.62	\$17,195.31	\$13,323.14	\$13,176.89	\$18,590.09	\$18,044.17					\$120,715.93
JP 4	\$31,292.22	\$31,393.46	\$31,724.36	\$29,186.54	\$20,032.34	\$33,466.61	\$37,255.50	\$30,362.79					\$244,713.82
Tax Assessor	\$108,209.18	\$96,565.69	\$106,791.30	\$421,364.56	\$111,956.09	\$2,084,549.53	\$139,197.47						\$3,068,633.82
TOTAL	\$355,147.47	\$306,241.47	\$406,769.44	\$737,493.92	\$335,713.15	\$2,378,306.02	\$461,622.95	\$331,677.70	\$0.00	\$0.00	\$0.00	\$0.00	\$5,312,972.12
FY '20 Totals	\$332,402.48	\$289,402.80	\$354,611.21	\$770,043.96	\$379,735.87	\$725,518.99	\$1,776,262.59	\$355,774.94					\$4,983,752.84
for Comparison													





## KENDALL COUNTY COMMISSIONERS COURT AGENDA REQUEST

<b>COMMISSIONER COURT DATE: 6/28/2021</b> <b>OPEN SESSION</b>	
<b>SUBJECT</b>	Burn Ban
<b>DEPARTMENT &amp; PERSON MAKING REQUEST</b>	Darrel L. Lux, County Judge Jeffery Fincke, Fire Marshal
<b>PHONE # OR EXTENSION #</b>	830-249-9343
<b>TIME NEEDED FOR PRESENTATION</b>	3 minutes
<b>WORDING OF AGENDA ITEM</b>	Consideration and action on the burn ban (Authority Section 352.081, Local Government Code)
<b>REASON FOR AGENDA ITEM</b>	To determine whether or not there is a need for a ban on burning
<b>WHO WILL THIS AFFECT?</b>	Countywide
<b>ADDITIONAL INFORMATION</b>	None



## KENDALL COUNTY COMMISSIONERS COURT AGENDA REQUEST

<b>COMMISSIONER COURT DATE: 6/28/2021</b> <b>OPEN SESSION</b>	
<b>SUBJECT</b>	Authorization to undertake negotiations with an architectural firm to assist with preliminary planning of the Law Enforcement Center
<b>DEPARTMENT &amp; PERSON MAKING REQUEST</b>	Don Durden, Commissioner Precinct 4
<b>PHONE # OR EXTENSION #</b>	210-414-9099
<b>TIME NEEDED FOR PRESENTATION</b>	5 minutes
<b>WORDING OF AGENDA ITEM</b>	Consideration and action authorizing a committee comprised of Commissioner Don Durden and County Engineer Rick Tobolka to begin negotiations with a firm to provide Architectural Services for the Planning and Design of the Law Enforcement Center Expansion Project.
<b>REASON FOR AGENDA ITEM</b>	The Auditor's Office advertised for firms to provide architectural services for the planning and design of the Law Enforcement Center Expansion. Seven firms submitted Statements of Qualifications. A committee comprised of Commissioners Chapman and Durden, Sheriff Al Auxier, Jail Administrator Robert Green, Auditor Corinna Speer, County Engineer Rick Tobolka, and General Counsel Bill Ballard reviewed the SoQ's and ranked the top three firms. Corinna Speer and Robert Green will check references for the top two firms with the Auditors and Jail Administrators in several counties where those firms have provided similar services. If those references do not disclose any reason to revisit the rankings, Rick Tobolka and Don Durden will endeavor to negotiate a contract with the top ranked firm. If those negotiations fail, we will end those negotiations and initiate negotiations with the second ranked firm. Once a contract has been negotiated, it will be presented to Commissioners Court for approval.
<b>WHO WILL THIS AFFECT?</b>	The Public
<b>ADDITIONAL INFORMATION</b>	None



## KENDALL COUNTY COMMISSIONERS COURT AGENDA REQUEST

<b>COMMISSIONER COURT DATE: 6/28/2021</b> <b>OPEN SESSION</b>	
<b>SUBJECT</b>	Public Hearing - Ellington Acres Lot 1A
<b>DEPARTMENT &amp; PERSON MAKING REQUEST</b>	Development Engineer - Mary Ellen Schulle
<b>PHONE # OR EXTENSION #</b>	830-249-9343 ext 252
<b>TIME NEEDED FOR PRESENTATION</b>	5 Minutes
<b>WORDING OF AGENDA ITEM</b>	(9:15 a.m.) Public hearing on the application filed by John Doherty, Arlene Doherty, Tylan Postma, Madeline Postma, and Lauren Doherty for the proposed revision of the subdivision plat Ellington Acres Lot 1A filed in document number 2021-352821, Plat Records of Kendall County, Texas. The proposed plat revision would create a 0.368-acre lot (Lot 1A-1) and a 2.526-acre lot (Lot 1A-2).
<b>REASON FOR AGENDA ITEM</b>	Public Hearing - Ellington Acres Lot 1A
<b>WHO WILL THIS AFFECT?</b>	Pct # 4
<b>ADDITIONAL INFORMATION</b>	None

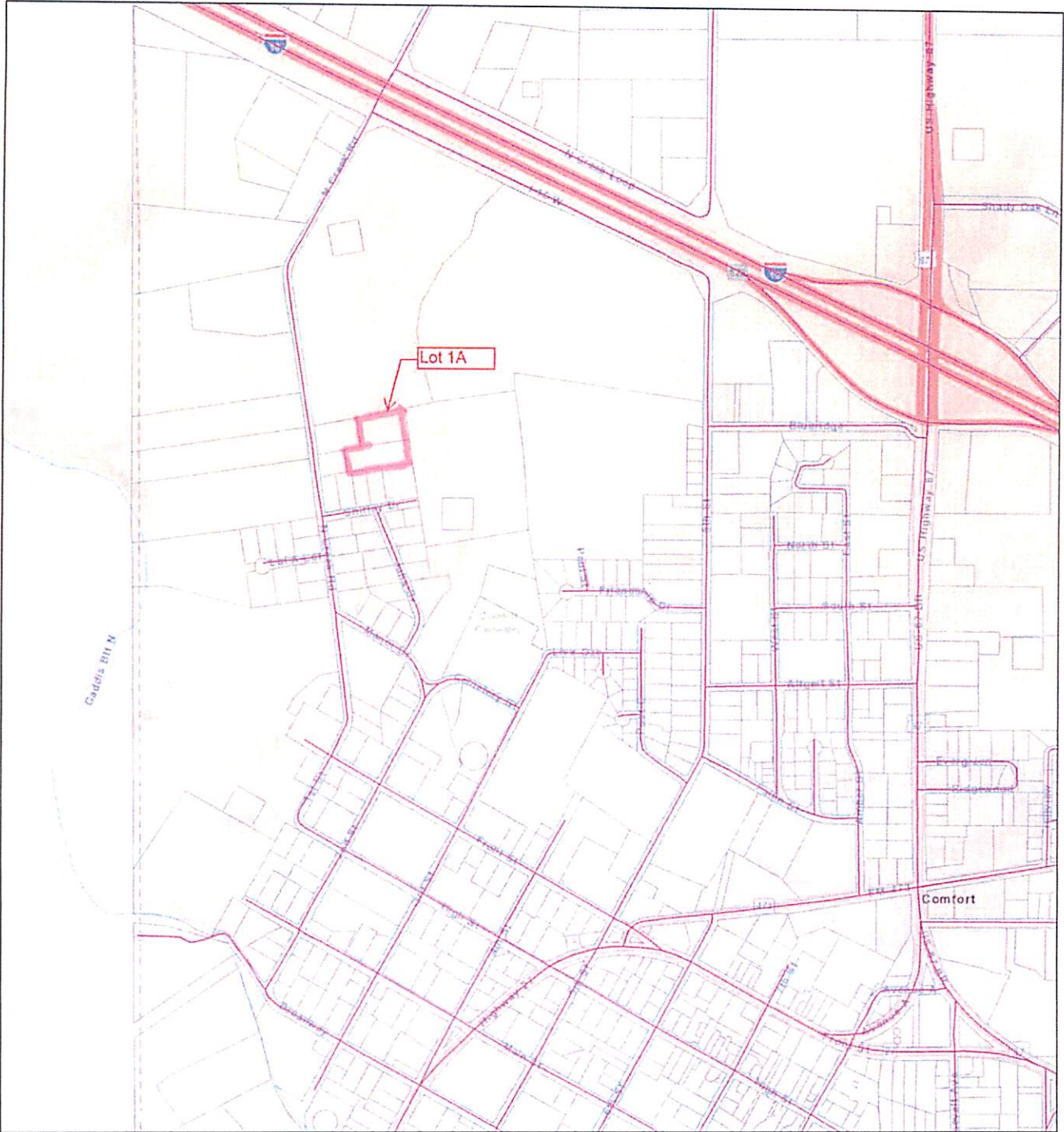


## KENDALL COUNTY COMMISSIONERS COURT AGENDA REQUEST

**COMMISSIONER COURT DATE: 6/28/2021**  
**OPEN SESSION**


<b>SUBJECT</b>	Request for Relief - Ellington Acres Lot 1A
<b>DEPARTMENT &amp; PERSON MAKING REQUEST</b>	Development Engineer - Mary Ellen Schulle
<b>PHONE # OR EXTENSION #</b>	830-249-9343 ext 252
<b>TIME NEEDED FOR PRESENTATION</b>	5 Minutes
<b>WORDING OF AGENDA ITEM</b>	<p>Consideration and action on a request for relief from Section 301.1150 of the Kendall County Development Rules and Regulations regarding minimum lot size, road frontage, density, and building setbacks for a proposed revision of Ellington Acres Lot 1A filed in document number 2021-352821, Plat Records of Kendall County, Texas. The proposed plat revision would create a 0.368-acre lot (Lot 1A-1) and a 2.526-acre lot (Lot 1A-2). Access to the lots would be through a 60' wide easement for roadway purposes (to be named Sweet Marie Ln) to Shirley Drive. A front setback of 20' and a 5' side setback is requested.</p> <p>John Doherty, Arlene Doherty, Tylan Postma, Madeline Postma, and Lauren Doherty, Owners</p>
<b>REASON FOR AGENDA ITEM</b>	Request for Relief - Ellington Acres Lot 1A
<b>WHO WILL THIS AFFECT?</b>	Pct # 4
<b>ADDITIONAL INFORMATION</b>	None

# Kendall County Web Map



6/23/2021, 8:58:37 AM

ROADS  
PARCELS\_02122021



Esri, HERE, Garmin, INCREMENT P, Intermap, NGA, USGS

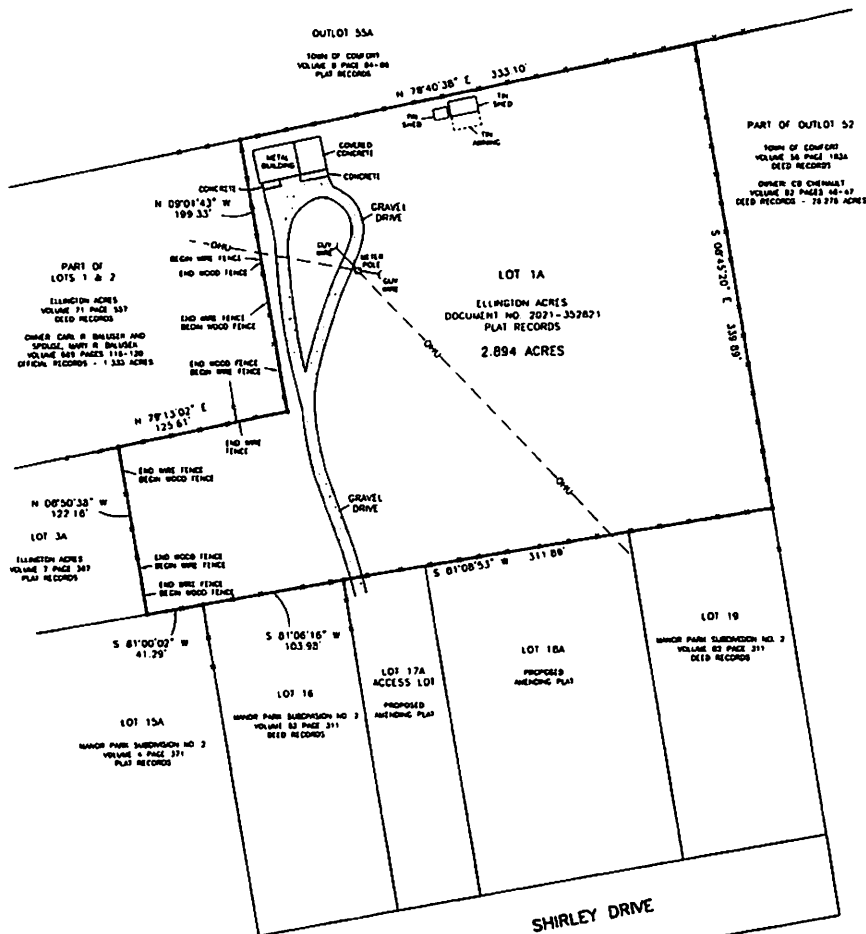



**REQUEST FOR RELIEF (Variance)**

From the Kendall County (KC) Development Rules and Regulations  
(Section 106)

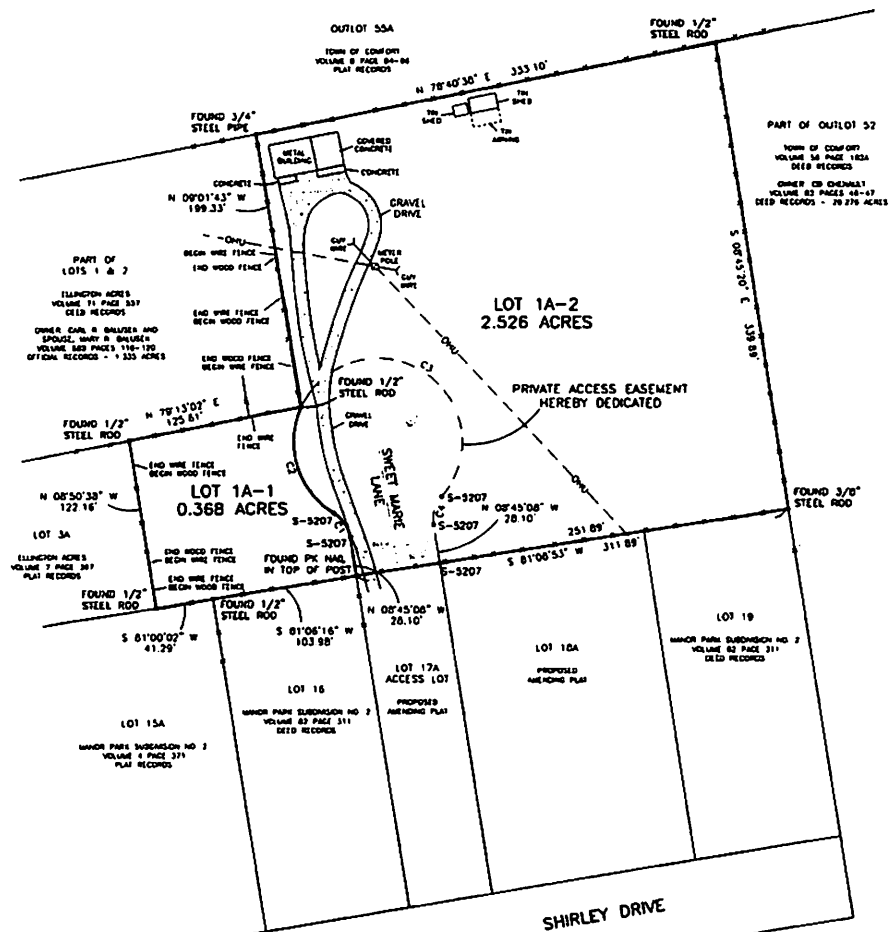
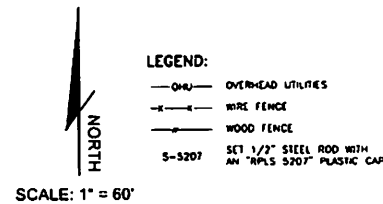


1. Date 06-02-2021
2. Location of Property: Shirley Drive, Comfort Texas
3. Name of Development (If Applicable): LOT 1 ELLINGTON ACRES, TOWN OF  
COMFORT KENDALL COUNTY, TEXAS
4. Property Owner/Developer Name: JOHN KELLY DOHERTY,  
ARLENE ELIZABETH DOHERTY, TYLAN JAMES PETER POSTMA,  
MADLINE MARIE POSTMA, AND LAUREN ELIZABETH DOHERTY
5. Relief Requested (Reference the specific Section/Paragraph of the current KC Development Rules and Regulations:  
  
301.1150 - Minimum lot size, road frontage, density and building setbacks
6. Reason(s) for Requesting Relief: (Please refer to Section 106, Relief by County Commissioners Court in answering these questions)
  - a. What special circumstances or conditions affecting the land involved such that the strict interpretation of the provisions of these regulations would deprive you of the reasonable use of this land.  
  
Lot 1A, Ellington Acres, being a 2.894 acre tract currently does not have any road frontage
  - b. Why is relief necessary for the preservation and enjoyment of a substantial property right of yours?  
  
We would like to divide Lot 1A, Ellington Acres, being a 2.894 acre tract, we are proposing an access easement through Lot 1A to give access to division and would like to amend Lots 17 and 18 Manor Park Subdivision No. 2 to create a 60' access lot from Shirley Drive
  - c. Will the granting of relief not be detrimental to the public's health, safety, and welfare? Please explain.  
  
No, not that I'm aware of
  - d. Will the granting of relief not have the effect of preventing the orderly subdivision of other land in the area? Please explain.  
  
No, not that I'm aware of



**EXISTING CONDITION:**

Lot 1A, ELLINGTON ACRES, Kendall County, Texas, according to Amending Plat thereof recorded in Document No. 2021-352821, Kendall County Plat Records.



CURVE	RADIUS	ARC	BEARING	CHORD
C1	25.00	71.68	N 33°35'33" W	21.00
C2	60.00	87.26	N 18°45'26" W	78.79
C3	80.00	205.28	S 57°04'39" E	118.83
C4	25.00	71.68	S 18°05'16" W	21.00

**PLAT REVISION OF:  
ELLINGTON ACRES**

Establishing Lot 1A-1, containing 0.368 acres of land and Lot 1A-2, containing 2.526 acres of land, ELLINGTON ACRES, Kendall County, Texas.





## KENDALL COUNTY COMMISSIONERS COURT AGENDA REQUEST

<b>COMMISSIONER COURT DATE: 6/28/2021</b> <b>OPEN SESSION</b>	
<b>SUBJECT</b>	Road & Bridge Monthly Report
<b>DEPARTMENT &amp; PERSON MAKING REQUEST</b>	Road and Bridge: Don L Evans, Road Supervisor
<b>PHONE # OR EXTENSION #</b>	830-249-9343 EXT 656
<b>TIME NEEDED FOR PRESENTATION</b>	5 Minutes
<b>WORDING OF AGENDA ITEM</b>	Summary of Road Work For May 2021
<b>REASON FOR AGENDA ITEM</b>	Report Progress of Road Work
<b>IS THERE DOCUMENTATION</b>	Yes.
<b>WHO WILL THIS AFFECT?</b>	County wide progress report.
<b>ADDITIONAL INFORMATION</b>	None.

## Kendall County Road and Bridge May 2021 Report

Precinct	Address #	Street	Location Description	Activity	Notes	Task ID	Date
1	16	COUGHRAN RD		Contract Services	Pothole Repair	51201	5/14/2021
1	9	COUGHRAN RD		Contract Services	Pothole Repair	51203	5/17/2021
1	311	WHITWORTH RD		Contract Services	Pothole Repair	51209	5/18/2021
1	212	UPPER BALCONES RD		Contract Services	Pothole Repair	51212	5/18/2021
1	8	COUGHRAN RD		Contract Services	Pothole Repair	51202	5/17/2021
1	102	SKYVIEW DR		Contract Services	Pothole Repair	51210	5/18/2021
1	335	UPPER BALCONES RD		Contract Services	Pothole Repair	51207	5/18/2021
1	343	UPPER BALCONES RD		Contract Services	Pothole Repair	51208	5/18/2021
1		COUGHRAN RD	@ City Line	Contract Services	Pothole Repair	51199	5/14/2021
1	2	DODGE RD		Contract Services	Pothole Repair	51211	5/18/2021
1	15	COUGHRAN RD		Contract Services	Pothole Repair	51198	5/14/2021
1		RANGER CREEK RD		Equipment	Equip Staging	51139	5/14/2021
1	7793	RANGER CREEK RD		Equipment	Equip Staging	51250	5/19/2021
1		RANGER CREEK RD	0 to .6 Miles	Paving and Prep	Road Surface	51102	5/14/2021
1	7793	RANGER CREEK RD		Paving and Prep	Road Surface	51326	5/26/2021
1	3633	RANGER CREEK RD		Paving and Prep	Road Surface	51268	5/24/2021
1	7793	RANGER CREEK RD		Paving and Prep	Road Surface	51341	5/27/2021
1		RANGER CREEK RD	.57 to 1.29 Miles	Paving and Prep	Road Surface	51158	5/18/2021
1	7793	RANGER CREEK RD		Paving and Prep	Road Surface	51350	5/28/2021
1		RANGER CREEK RD	.57 to 1.9 Miles	Paving and Prep	Road Surface	51192	5/20/2021
1		RANGER CREEK RD	.57 to 1.29 Miles	Paving and Prep	Road Surface	51146	5/17/2021
1		UPPER BALCONES RD	2.86 to 3.54 Miles	Storm Related	Debris Removal	51185	5/19/2021
1	10	DODGE RD		Storm Related	Brush Removal	51391	5/28/2021

# Kendall County Road and Bridge May 2021 Report

Precinct	Address #	Street	Location Description	Activity	Notes	Task ID	Date
2		SCHEELE RD	0 to .4 Miles	Brush	ROW Clearing	51267	5/21/2021
2		CASCADE CAVERNS RD	@ 1.93 Miles	Brush	Clear Overhead	51280	5/24/2021
2		SCHEELE RD	.4 to .8 Miles	Brush	Clear Overhead	51284	5/24/2021
2		N WAGON WHEEL DR		Contract Services	Seal Coat Prep	51219	5/21/2021
2	2	S WAGON WHEEL DR		Contract Services	Seal Coat Prep	51220	5/21/2021
2	12	CRYSTAL CIR		Maintenance	Soft Spot Repair	51154	5/18/2021
2	12	CRYSTAL CIR		Maintenance	Soft Spot Repair	51135	5/14/2021
2	12	CRYSTAL CIR		Maintenance	Soft Spot Repair	51140	5/17/2021
2	202	CHARGER BLVD	Brush Site	Non Road and Bridge	Grind Co Brush 3 Hrs	51227	5/11/2021
2	202	CHARGER BLVD	Brush Site	Non Road and Bridge	Grind COB Brush 2 Hrs	51228	5/12/2021
2	202	CHARGER BLVD	Brush Site	Non Road and Bridge	Grind Co Brush 6 Hrs	51229	5/13/2021
2	202	CHARGER BLVD	Brush Site	Non Road and Bridge	Grind COB Brush 6.5 Hrs	51232	5/14/2021
2	202	CHARGER BLVD	Brush Site	Non Road and Bridge	Grind Co Brush 6 Hrs	51225	5/5/2021
2	202	CHARGER BLVD	Brush Site	Non Road and Bridge	Grind Co Brush 9 Hrs	51236	5/17/2021
2	213	CASCADE CAVERNS RD		Paving and Prep	Road Surface	50995	5/6/2021
2	124	CASCADE CAVERNS RD		Paving and Prep	Road Surface	50998	5/7/2021
2		OLD FREDERICKSBURG RD	@ 1.5 Miles	Paving and Prep	Road Surface	50996	5/6/2021
2	20	SCHEELE RD		Paving and Prep	Road Surface	50981	5/5/2021
2		CASCADE CAVERNS RD		Paving and Prep	Road Surface	50982	5/5/2021
2	110	BAMBI DR		Paving and Prep	Road Surface	50997	5/7/2021
2	20	OLD FREDERICKSBURG RD		Paving and Prep	Road Surface	50980	5/4/2021
2		OLD FREDERICKSBURG RD	@ 1.4 Miles	Storm Related	Set Barricades	51390	5/28/2021
2		OLD FREDERICKSBURG RD	@ 1.47 Miles	Storm Related	Debris Removal	51327	5/26/2021
2		OLD FREDERICKSBURG RD	County Line	Storm Related	Set Barricades	51170	5/18/2021
2		OLD FREDERICKSBURG RD	Site 9	Storm Related	Set Barricades	51273	5/24/2021
2		AMMANN RD	@ 2.5 Miles	Storm Related	Set Barricades	51392	5/29/2021

# Kendall County Road and Bridge May 2021 Report

Precinct	Address #	Street	Location Description	Activity	Notes	Task ID	Date
3	304	N WALNUT WAY		Brush	Brush Removal	51083	5/12/2021
3	304	N WALNUT WAY		Brush	Tree Removal	51065	5/12/2021
3		RANCH CIRCLE DR	@ Lux Ranch Dr	Cleaning and Debris	Debris Removal	51325	5/26/2021
3	51214	MAENIUS RD		Contract Services	Pothole Repair	51214	5/20/2021
3		MOUNTAIN CREEK TRL	@ FM 3351	Contract Services	Pothole Repair	51444	5/28/2021
3	102	RIVER VIEW		Contract Services	Pothole Repair	51447	5/28/2021
3	234	MOUNTAIN CREEK TRL		Contract Services	Pothole Repair	51446	5/28/2021
3	211	HIGHLAND WOODS		Contract Services	Pothole Repair	51450	5/28/2021
3	242	MOUNTAIN CREEK TRL		Contract Services	Pothole Repair	51445	5/28/2021
3	513	MOUNTAIN CREEK TRL		Contract Services	Pothole Repair	51448	5/28/2021
3	18	SANSOM RD		Contract Services	Pothole Repair	51217	5/20/2021
3		WALNUT GROVE RD	Schmidt Ln to 519	Contract Services	Seal Coat Prep	51007	5/4/2021
3	112	MOONLITE RDG		Contract Services	Pothole Repair	51451	5/28/2021
3		SADDLE MOUNTAIN DR	@ FM 3351	Contract Services	Pothole Repair	51453	5/28/2021
3	40	SANSOM RD		Contract Services	Pothole Repair	51218	5/20/2021
3		WALNUT GROVE RD	519 to 604	Contract Services	Seal Coat Prep	51008	5/5/2021
3		EDGE FALLS RD	@ FM 3351	Contract Services	Pothole Repair	51442	5/28/2021
3	247	WENGENROTH RD		Contract Services	Pothole Repair	51215	5/20/2021
3		EDGE FALLS RD	@ FM 3351	Contract Services	Pothole Repair	51216	5/20/2021
3	4825	MAENIUS RD		Contract Services	Pothole Repair	51213	5/20/2021
3		APACHE RD	@ .2 Miles	Data Collection		51123	5/10/2021
3	1135	FM 3351 N	R&B Yard	Equipment	Equip Standby	51248	5/19/2021
3		SANSOM RD	1.8 to 2.8 Miles	Maintenance	Level Road Surface	51068	5/12/2021
3		SISTERDALE LINDENDALE RD	@ 1.2 Miles	Maintenance	Drainage Structure Work	51266	5/21/2021
3	415	N WALNUT WAY		Maintenance	Pot Hole Repair	51111	5/14/2021
3		SANSOM RD	0 to 1 Mile	Maintenance	Level Road Surface	51014	5/10/2021
3		SANSOM RD	1 to 2 Miles	Maintenance	Level Road Surface	51020	5/11/2021
3	804	EDGE FALLS RD		Maintenance	Level Road Surface	50974	5/3/2021
3	318	WALNUT GROVE RD		Maintenance	Driveway Work	51127	5/14/2021
3		CRABAPPLE RD	0 to 1.6 Miles	Paving and Prep	Road Surface	51251	5/20/2021
3		CRABAPPLE RD	1.6 to 3.0 Miles	Paving and Prep	Road Surface	51324	5/26/2021
3		CRABAPPLE RD	0 to 2.60 Miles	Paving and Prep	Road Surface	51303	5/24/2021

## Kendall County Road and Bridge May 2021 Report

Precinct	Address #	Street	Location Description	Activity	Notes	Task ID	Date
3		CRABAPPLE RD	.8 to 1.6 Miles	Paving and Prep	Road Surface	51264	5/21/2021
3		CRABAPPLE RD	4 to 5 Miles	Paving and Prep	Road Surface	51348	5/28/2021
3	20	GUTHRIE RD		Paving and Prep	Road Surface	50975	5/3/2021
3		CRABAPPLE RD	3 to 4 Miles	Paving and Prep	Road Surface	51389	5/27/2021
3		EDGE FALLS RD	@ 1.9 Miles	Storm Related	Debris Removal	50972	5/3/2021
3	44	OLD BLANCO RD		Storm Related	Remove Brush	51304	5/24/2021



## Kendall County Road and Bridge May 2021 Report

Precinct	Address #	Street	Location Description	Activity	Notes	Task ID	Date
4		WARING RD	2.05 to 1.9 Miles	Brush	Clear Overhead	51159	5/13/2021
4		WALNUT RD	0 to 1.65 Miles	Brush	Clear Overhead	51017	5/10/2021
4		WEST ST	.2 to .35 Miles	Brush	Brush Removal	51160	5/18/2021
4	815	RIDGEWOOD		Brush	ROW Clearing	51167	5/19/2021
4		WALNUT GROVE RD	.99 to .6 Miles	Brush	Tree Removal	51322	5/25/2021
4	407	HIGH ST		Contract Services	Pothole Repair	51200	5/14/2021
4	104	TWIN VALLEY DR		Contract Services	Pothole Repair	51006	5/3/2021
4	12	HEIN RD	27 to 12	Contract Services	Seal Coat Prep	51009	5/6/2021
4	225	UPPER CIBOLO CREEK RD		Contract Services	Pothole Repair	51205	5/17/2021
4	105	SADDLE WOOD TRL		Contract Services	Pothole Repair	51194	5/14/2021
4	34	HEIN RD	12 to 34	Contract Services	Seal Coat Prep	51010	5/7/2021
4		SHOOTING CLUB RD	@ Pfeiffer Rd	Contract Services	Pothole Repair	51003	5/3/2021
4	115	SOUTH HILL TOP DR		Contract Services	Pothole Repair	51005	5/3/2021
4	5	PFEIFFER RD		Contract Services	Pothole Repair	51001	5/3/2021
4	145	UPPER CIBOLO CREEK RD		Contract Services	Pothole Repair	51206	5/17/2021
4	111	SOUTH HILL TOP DR		Contract Services	Pothole Repair	51004	5/3/2021
4	217	UPPER CIBOLO CREEK RD		Contract Services	Pothole Repair	51204	5/17/2021
4	8	PFEIFFER RD		Contract Services	Pothole Repair	51002	5/3/2021
4	3	OLD COMFORT RD	R&B Yard	County Road and Bridge	Clean Facility	50984	5/6/2021
4	3	OLD COMFORT RD	R&B Yard	County Road and Bridge	Training	51323	5/25/2021
4	3	OLD COMFORT RD	R&B Yard	County Road and Bridge	Yard Maint	51082	5/12/2021
4	3	OLD COMFORT RD	R&B Yard	County Road and Bridge	Training	50985	5/6/2021
4		WALNUT GROVE ROAD N	@ Cravey Rd	Equipment	Equip Staging	51259	5/20/2021
4		WALNUT GROVE ROAD N	@ Cravey Rd	Equipment	Equip Staging	51258	5/20/2021
4		HEIN RD	@ 1.51 Miles	Equipment	Equip. Staging	50993	5/4/2021
4		W FM 473	CVFD Yard	Herbicides and Vegetation	Grass Maint	51147	5/17/2021
4		SPANISH PASS RD	0 to 2.64 Miles	Maintenance	Remove Barricades	51064	5/11/2021
4	606	FIFTH ST		Maintenance	Ditch Maint.	51346	5/28/2021
4		UPPER CIBOLO CREEK RD	@ 1.42 Miles	Maintenance	Culvert Repair	51345	5/27/2021
4	100	HOLIDAY RD		Paving and Prep	Road Surface	51193	5/20/2021
4		HOLIDAY RD	@ 1 Mile	Paving and Prep	Road Surface	51230	5/13/2021
4		WALNUT GROVE ROAD N	.3 to .5 Miles	Paving and Prep	Road Surface	51335	5/24/2021
4	117	HOLIDAY RD		Paving and Prep	Road Surface	51128	5/14/2021

# Kendall County Road and Bridge May 2021 Report

Precinct	Address #	Street	Location Description	Activity	Notes	Task ID	Date
4		WALNUT GROVE ROAD N	.5 to .7 Miles	Paving and Prep	Road Surface	51336	5/26/2021
4		WALNUT GROVE ROAD N	.7 to .9 Miles	Paving and Prep	Road Surface	51338	5/27/2021
4		HEIN RD	@ 1.5 Miles	Paving and Prep	Road Surface	50979	5/4/2021
4		HOLIDAY RD	@ 1.3 Miles	Paving and Prep	Road Repair	51000	5/7/2021
4	116	HOLIDAY RD		Paving and Prep	Road Surface	51260	5/20/2021
4		HOLIDAY RD	@ 1.2 Miles	Paving and Prep	Road Surface	51011	5/10/2021
4	110	S OAK BLUFF BLVD		Paving and Prep	Road Surface	51084	5/13/2021
4		HEIN RD	@ 1.5 Miles	Paving and Prep	Road Surface	50983	5/5/2021
4		WALNUT GROVE ROAD N	.7 to .9 Miles	Paving and Prep	Road Surface	51347	5/28/2021
4		HOLIDAY RD	@ 1.3 Miles	Paving and Prep	Road Surface	51034	5/11/2021
4		HOLIDAY RD	@ 1.2 Miles	Paving and Prep	Road Surface	51143	5/17/2021
4		HOLIDAY RD	1.2 to to 1.1 Miles	Paving and Prep	Road Surface	51245	5/19/2021
4		HOLIDAY RD	1.2 to 1.3 Miles	Paving and Prep	Road Surface	51148	5/18/2021
4		FLAT ROCK CREEK RD	.7 to 2 Miles	Storm Related	Sweep Road	50964	5/3/2021
4		OLD NUMBER 9 HWY	6.9 to 9.6 Miles	Storm Related	Debris Removal	50965	5/3/2021
4		VARIOUS ROADS		Storm Related	Check Roads	50970	5/3/2021
4		GRAPE CREEK RD	@ 3.52 Miles	Storm Related	Road Surface	50999	5/7/2021
4	8142	OLD NUMBER 9 HWY		Storm Related	Clean Culvert	50994	5/4/2021
4		OLD #9 HWY	4.1 to 4.9 Miles	Storm Related	Debris Removal	51066	5/12/2021
4		WARING WELFARE RD	@ 3.8 Miles	Storm Related	Remove Tree	50947	5/1/2021
4		OLD NUMBER 9 HWY	9.36 to 10.66 Miles	Storm Related	Debris Removal	51072	5/5/2021
4		VARIOUS ROADS	Comfort Area	Storm Related	Check Roads	51317	5/24/2021
4		GREEN CEDAR RD	@ .2 miles	Storm Related	Remove Tree	50948	5/1/2021
4		BROADWAY	@ .2 Miles	Storm Related	Debris Removal	50952	5/3/2021
4		VARIOUS ROADS		Storm Related	Check Roads	50951	5/3/2021
4		WARING WELFARE RD	@ 1 Mile	Storm Related	Check Road	51349	5/28/2021
4		OLD NUMBER 9 HWY	6.9 to 10.6 Miles	Storm Related	Sweep Road	50991	5/4/2021
4		VARIOUS ROADS		Storm Related	Set Barricades	50949	5/1/2021
4		CROSSING RD	@ .06 Miles	Storm Related	Debris Removal	51050	5/11/2021
4		OLD #9 HWY	@ 2.1 Miles	Storm Related	Debris Removal	51067	5/12/2021
4		UPPER CIBOLO CREEK RD	Low Water Crossings	Storm Related	Debris Removal	51145	5/17/2021
4		VARIOUS ROADS		Storm Related	Check Roads	50950	5/3/2021
4		HIGH ST	@ 0 Miles	Storm Related	Debris Removal	50956	5/3/2021



## Kendall County Road and Bridge May 2021 Report

Precinct	Address #	Street	Location Description	Activity	Notes	Task ID	Date
4		HIGH ST	@ 0 Miles	Storm Related	Debris Removal	50963	5/3/2021
			Kerrville	County Road and Bridge	CDL Testing	51080	5/11/2021
			Pleasanton	County Road and Bridge	Pick up Materials	51144	5/17/2021



## KENDALL COUNTY COMMISSIONERS COURT AGENDA REQUEST

**COMMISSIONER COURT DATE: 6/28/2021**  
**OPEN SESSION**

<b>SUBJECT</b>	Operations Monthly Report
<b>DEPARTMENT &amp; PERSON MAKING REQUEST</b>	Kendall County Road & Bridge; Operations Jean Maxwell Operations Manager
<b>PHONE # OR EXTENSION #</b>	830-249-9343 EXT 652
<b>TIME NEEDED FOR PRESENTATION</b>	3 Minutes
<b>WORDING OF AGENDA ITEM</b>	Summary of Operations For May 2021
<b>REASON FOR AGENDA ITEM</b>	Operations Monthly Report
<b>IS THERE DOCUMENTATION</b>	Yes
<b>WHO WILL THIS AFFECT?</b>	County Wide
<b>ADDITIONAL INFORMATION</b>	None

## Kendall County Operations May 2021 Report

Precinct	Address #	Street	Location Description	Activity	Notes	Task ID	Date
1		DODGE RD	Fabricate @ Shop	Fabricate	Fabricate Dodge Rd. Street Name Sign	51223	5/17/2021
1		DODGE RD	@ .01 Miles	Install Sign	Install Street Name Sign	51231	5/18/2021
1		DODGE RD	@ .09 Miles	Remove	Remove Sign & Support	51233	5/18/2021
1		DODGE RD	@ .1 Miles	Replace	Replace Four Chevrons	51234	5/18/2021
1		DODGE RD	@ .17 Miles	Replace Support	Replace Chevron Supports	51235	5/18/2021

## Kendall County Operations May 2021 Report

Precinct	Address #	Street	Location Description	Activity	Notes	Task ID	Date
2		BLUEBONNET DR	@ .06 Miles	Data Collection	GPS Culvert Site	51351	5/25/2021
2		OLD FREDERICKSBURG RD	@ .9 Miles	Data Collection	GPS Culvert Site	51334	5/25/2021
2		BAMBI DR	@ .04 Miles	Data Collection	GPS Culvert Site	51310	5/25/2021
2		N WAGON WHEEL DR	@ .2 Miles	Data Collection	GPS Culvert Site	51301	5/25/2021
2		OLD FREDERICKSBURG RD	@ .5 Miles	Data Collection	GPS Culvert Site	51332	5/25/2021
2		OLD FREDERICKSBURG RD	@ 1 Mile	Data Collection	GPS Culvert Site	51339	5/25/2021
2		RANCH DR	@ .3 Miles	Data Collection	GPS Culvert Site	51312	5/25/2021
2		OLD FREDERICKSBURG RD	@ .02 Miles	Data Collection	GPS Culvert Site	51318	5/25/2021
2		N WAGON WHEEL DR	@ .04 Miles	Data Collection	GPS Culvert Site	51359	5/25/2021
2		BLUEBONNET DR	@ .04 Miles	Data Collection	GPS Culvert Site	51342	5/25/2021
2		N WAGON WHEEL DR	@ .1 Miles	Data Collection	GPS Culvert Site	51357	5/25/2021
2		BLUEBONNET DR	@ .3 Miles	Data Collection	GPS Culvert Site	51355	5/25/2021
2		BUCKSKIN DR	@ .33 Miles	Data Collection	GPS Culvert Site	51308	5/25/2021
2		BUCKSKIN DR	@ .28 Miles	Data Collection	GPS Culvert Site	51305	5/25/2021
2		CASCADE CAVERNS RD	@ 1.3 Miles	Data Collection	GPS Culvert Site	51315	5/25/2021
2		RANCH DR	@ .87 Miles	Data Collection	GPS Culvert Site	51314	5/25/2021
2	4	OLD FREDERICKSBURG RD	@ .02 Miles	Object Marker Replace	Replace Two Object Markers	51321	5/25/2021
2	84	OLD FREDERICKSBURG RD	@ .9 Miles	Object Marker Replace	Replace Two Object Markers	51337	5/25/2021

## Kendall County Operations May 2021 Report

Precinct	Address #	Street	Location Description	Activity	Notes	Task ID	Date
2	133	BAMBI DR	@ .04 Miles	Object Marker Replace	Replace Two Object Markers	51311	5/25/2021
2	100	OLD FREDERICKSBURG RD	@ 1 Mile	Object Marker Replace	Replace Two Object Markers	51340	5/25/2021
2	111	N WAGON WHEEL DR	@ .1 Miles	Object Marker Replace	Replace Two Object Markers	51358	5/25/2021
2	71	RANCH DR	@ .3 Miles	Object Marker Replace	Replace Two Object Markers	51313	5/25/2021
2	103	BLUEBONNET DR	@ .06 Miles	Object Marker Replace	Replace Two Object Markers	51354	5/25/2021
2	34	OLD FREDERICKSBURG RD	@ .5 Miles	Object Marker Replace	Replace Two Object Markers	51333	5/25/2021
2	183	BUCKSKIN DR	@ .28 Miles	Object Marker Replace	Replace Four Object Markers	51307	5/25/2021
2	103	BLUEBONNET DR	@ .04 Miles	Object Marker Replace	Replace Two Object Markers	51343	5/25/2021
2	123	N WAGON WHEEL DR	@ .2 Miles	Object Marker Replace	Replace Two Object Markers	51302	5/25/2021
2	103	N WAGON WHEEL DR	@ .04 Miles	Object Marker Replace	Replace Two Object Markers	51360	5/25/2021
2	93	CASCADE CAVERNS RD	@ 1.3 Miles	Object Marker Replace	Replace Two Object Markers	51316	5/25/2021
2	197	BUCKSKIN DR	@ .33 Miles	Object Marker Replace	Replace Two Object Markers	51309	5/25/2021
2	227	BLUEBONNET DR	@ .3 Miles	Object Marker Replace	Replace Two Object Markers	51356	5/25/2021
2		OLD FREDERICKSBURG RD	@ 1.36 Miles	Replace	Replace Chevron & Support	51375	5/25/2021

## Kendall County Operations May 2021 Report

Precinct	Address #	Street	Location Description	Activity	Notes	Task ID	Date
3		WALNUT WAY	@ .78 Miles	Data Collection	GPS Culvert Site	51162	5/11/2021
3		SEEWALD RD	@ .5 Miles	Data Collection	GPS Culvert Site	51121	5/10/2021
3		N WALNUT WAY	@ .8 Miles	Data Collection	GPS Culvert Site	51181	5/11/2021
3		BREEZE WAY	@ .03 Miles	Data Collection	GPS Culvert Site	51361	5/27/2021
3		CHAPEL HILL	@ .01 Miles	Data Collection	GPS Culvert Site	51171	5/11/2021
3		BREEZE WAY	@ .7 Miles	Data Collection	GPS Culvert Site	51367	5/27/2021
3		SOUTH J DR	@ .3 Miles	Data Collection	GPS Culvert Site	51113	5/10/2021
3		WALNUT GROVE RD	@ .9 Miles	Data Collection	GPS Culvert Site	51094	5/5/2021
3		N WALNUT WAY	@ .03 Miles	Data Collection	GPS Culvert Site	51179	5/11/2021
3		WALNUT WAY	@ .26 Miles	Data Collection	GPS Culvert Site	51173	5/11/2021
3		BREEZE WAY	@ .2 Miles	Data Collection	GPS Culvert Site	51363	5/27/2021
3		WALNUT GROVE RD	@ 1.1 Miles	Data Collection	GPS Culvert Site	51096	5/5/2021
3		WALNUT WAY	@ .28 Miles	Data Collection	GPS Culvert Site	51175	5/11/2021
3		WALNUT WAY	@ .03 Miles	Data Collection	GPS Culvert Site	51168	5/11/2021
3		BREEZE WAY	@ .5 Miles	Data Collection	GPS Culvert Site	51365	5/27/2021
3		COMMANCHE TRL	@ .39 Miles	Data Collection	GPS Culvert Site	51151	5/10/2021
3		WALNUT WAY	@ .78 Miles	Data Collection	GPS Culvert Site	51157	5/11/2021
3		SEEWALD RD	@ .2 Miles	Data Collection	GPS Culvert Site	51119	5/10/2021

## Kendall County Operations May 2021 Report

Precinct	Address #	Street	Location Description	Activity	Notes	Task ID	Date
3		SOUTH J DR	@ .2 Miles	Data Collection	GPS Culvert Site	51115	5/10/2021
3		VARIOUS ROADS	Locations In Pct 3	Data Collection	Update GIS Map	51178	5/11/2021
3		WALNUT GROVE RD	@ .55 Miles	Data Collection	GPS Culvert Site	51092	5/5/2021
3		TIMBER TRL	@ .17 Miles	Data Collection	GPS Culvert Site	51164	5/11/2021
3		COMMANCHE TRL	@ .65 Miles	Data Collection	GPS Culvert Site	51112	5/10/2021
3		COMMANCHE TRL	@ .03 Miles	Data Collection	GPS Culvert Site	51149	5/10/2021
3		WALNUT GROVE RD	@ 1.24 Miles	Data Collection	GPS Culvert Site	51125	5/10/2021
3		WALNUT WAY	@ .45 Miles	Data Collection	GPS Culvert Site	51155	5/11/2021
3		SOUTH J DR	@ .1 Miles	Data Collection	GPS Culvert Site	51117	5/10/2021
3	225	QUIET PT	Fabricate @ Shop	Fabricate	Fabricate Address Plate	51222	5/17/2021
3	198	SABINAS CREEK RANCH RD	Fabricate @ Shop	Fabricate	Fabricate Address Plate	51300	5/24/2021
3	331	E HEADWATERS RANCH RD	Fabricate @ Shop	Fabricate	Fabricate Address Plate	51177	5/11/2021
3	37	SABINAS RIDGE RD	Fabricate @ Shop	Fabricate	Fabricate Address Plate	51025	5/3/2021
3	87	BILLINGS FOREST	Fabricate @ Shop	Fabricate	Fabricate Address Plate	51024	5/3/2021
3	203	SADDLE MOUNTAIN DR	Fabricate @ Shop	Fabricate	Fabricate Address Plate	51022	5/3/2021
3	209	SADDLE MOUNTAIN DR	Fabricate @ Shop	Fabricate	Fabricate Address Plate	51023	5/3/2021
3	1917	FM 1376	Fabricate @ Shop	Fabricate	Fabricate Address Plate	51052	5/3/2021
3	56	SABINAS RIDGE RD	Fabricate @ Shop	Fabricate	Fabricate Address Plate	51051	5/3/2021



## Kendall County Operations May 2021 Report

Precinct	Address #	Street	Location Description	Activity	Notes	Task ID	Date
3	9	APACHE TRL	@ .2 Miles	Object Marker Replace	Replace Two Object Markers	51124	5/10/2021
3	2	COMMANCHE TRL	@ .03 Miles	Object Marker Replace	Replace Two Object Markers	51150	5/10/2021
3	118	TIMBER TRL	@ .17 Miles	Object Marker Replace	Replace Two Object Markers	51165	5/11/2021
3	160	SOUTH J DR	@ .3 Miles	Object Marker Replace	Replace Two Object Markers	51114	5/10/2021
3	102	WALNUT WAY	@ .03 Miles	Object Marker Replace	Replace Two Object Markers	51169	5/11/2021
3	122	SOUTH J DR	@ .03 Miles	Object Marker Replace	Replace Two Object Markers	51118	5/10/2021
3	195	SOUTH J DR	@ .2 Miles	Object Marker Replace	Replace Two Object Markers	51116	5/10/2021
3	52	COMMANCHE TRL	@ .39 Miles	Object Marker Replace	Replace Two Object Markers	51152	5/10/2021
3	103		@ .01 Miles	Object Marker Replace	Replace Object Marker	51172	5/11/2021
3	29	WALNUT GROVE RD	@ .55 Miles	Object Marker Replace	Replace Two Object Markers	51093	5/5/2021
3		BREEZE WAY	@ .03 Miles	Object Marker Replace	Replace Two Object Markers	51362	5/27/2021
3	51	WALNUT GROVE RD	@ .9 Miles	Object Marker Replace	Replace Two Object Markers	51095	5/5/2021
3	302	WALNUT WAY	@ .26 Miles	Object Marker Replace	Replace Object Marker	51174	5/11/2021
3	101	N WALNUT WAY	@ .03 Miles	Object Marker Replace	Replace Two Object Markers	51180	5/11/2021
3	902	WALNUT WAY	@ .78 Miles	Object Marker Replace	Replace Object Marker	51163	5/11/2021
3	503	N WALNUT WAY	@ .8 Miles	Object Marker Replace	Replace Two Object Markers	51182	5/11/2021
3	21	SEEWALD RD	@ .2 Miles	Object Marker Replace	Replace Two Object Markers	51120	5/10/2021
3	514	BREEZE WAY	@ .5 Miles	Object Marker Replace	Replace Two Object Markers	51366	5/27/2021

## Kendall County Operations May 2021 Report

Precinct	Address #	Street	Location Description	Activity	Notes	Task ID	Date
3	205	BREEZE WAY	@ .2 Miles	Object Marker Replace	Replace Two Object Markers	51364	5/27/2021
3	512	WALNUT WAY	@ .45 Miles	Object Marker Replace	Replace Two Object Markers	51156	5/11/2021
3	111	WALNUT GROVE RD	@ 1.24 Miles	Object Marker Replace	Replace Two Object Markers	51126	5/10/2021
3	781	BREEZE WAY	@ .7 Miles	Object Marker Replace	Replace Two Object Markers	51368	5/27/2021
3	103	OAK DELL	@ .28 Miles	Object Marker Replace	Replace Object Marker	51176	5/11/2021
3	49	SEEWALD RD	@ .5 Miles	Object Marker Replace	Replace Two Object Markers	51122	5/10/2021
3		DULLNIG RANCH RD	@ .01 Miles	Repair Sign Support	Name Sign Support	51166	5/11/2021

## Kendall County Operations May 2021 Report

Precinct	Address #	Street	Location Description	Activity	Notes	Task ID	Date
4		VALLEY VIEW	@ .05 Miles	Data Collection	GPS Culvert Site	51077	5/4/2021
4		FABRA OAKS RD	@ .51 Miles	Data Collection	GPS Culvert Site	51047	5/3/2021
4		OLD NUMBER 9 HWY	@ 10.4 Miles	Data Collection	GPS Culvert Site	51252	5/19/2021
4		UPPER CIBOLO CREEK RD	@ 1.4 Miles	Data Collection	GPS Culvert Site	51274	5/20/2021
4		OLD NUMBER 9 HWY	@ 10.6 Miles	Data Collection	GPS Culvert Site	51247	5/19/2021
4		UPPER CIBOLO CREEK RD	@ .05 Miles	Data Collection	GPS Culvert Site	51237	5/18/2021
4		W FABRA LN	@ .5 Miles	Data Collection	GPS Culvert Site	51035	5/3/2021
4		UPPER CIBOLO CREEK RD	@ .97 Miles	Data Collection	GPS Culvert Site	51276	5/20/2021
4		SABINE RD	@ .7 Miles	Data Collection	GPS Culvert Site	51103	5/6/2021
4		WALNUT GROVE RD	@ .1 Miles	Data Collection	GPS Culvert Site	51053	5/4/2021
4		SABINE RD	@ .65 Miles	Data Collection	GPS Culvert Site	51100	5/6/2021
4		OLD NUMBER 9 HWY	@ 10.2 Miles	Data Collection	GPS Culvert Site	51256	5/19/2021
4		UPPER CIBOLO CREEK RD	@ 3.4 Miles	Data Collection	GPS Culvert Site	51187	5/17/2021
4		FABRA OAKS RD	@ .45 Miles	Data Collection	GPS Culvert Site	51045	5/3/2021
4		UPPER CIBOLO CREEK RD	@ .8 Miles	Data Collection	GPS Culvert Site	51295	5/20/2021
4		OLD NUMBER 9 HWY	@ 9.8 Miles	Data Collection	GPS Culvert Site	51261	5/19/2021
4		MOUNTAIN SPRINGS DR	@ 1.6 Miles	Data Collection	GPS Culvert Site	51088	5/4/2021
4		WALNUT GROVE RD	@ .2 Miles	Data Collection	GPS Culvert Site	51055	5/4/2021

## Kendall County Operations May 2021 Report

Precinct	Address #	Street	Location Description	Activity	Notes	Task ID	Date
4		SABINE RD	@ .01 Miles	Data Collection	GPS Culvert Site	51097	5/6/2021
4		MOUNTAIN SPRINGS DR	@ 1.3 Miles	Data Collection	GPS Culvert Site	51086	5/4/2021
4		E FABRA LN	@ .21 Miles	Data Collection	GPS Culvert Site	51037	5/3/2021
4		MOUNTAIN VW	@ .05 Miles	Data Collection	GPS Culvert Site	51090	5/4/2021
4		SABINE RD	@ 1 Mile	Data Collection	GPS Culvert Site	51107	5/6/2021
4		FABRA OAKS RD	@ .18 Miles	Data Collection	GPS Culvert Site	51043	5/3/2021
4		MOUNTAIN SPRINGS DR	@ .4 Miles	Data Collection	GPS Culvert Site	51059	5/4/2021
4		MOUNTAIN SPRINGS DR	@ .8 Miles	Data Collection	GPS Culvert Site	51063	5/4/2021
4		SABINE RD	@ .8 Miles	Data Collection	GPS Culvert Site	51105	5/6/2021
4		MOUNTAIN SPRINGS DR	@ 1.2 Miles	Data Collection	GPS Culvert Site	51081	5/4/2021
4		MOUNTAIN SPRINGS DR	@ .6 Miles	Data Collection	GPS Culvert Site	51061	5/4/2021
4		OLD NUMBER 9 HWY	@ 10.3 Miles	Data Collection	GPS Culvert Site	51254	5/19/2021
4		UPPER CIBOLO CREEK RD	@ .6 Miles	Data Collection	GPS Culvert Site	51183	5/17/2021
4		MOUNTAIN SPRINGS DR	@ .9 Miles	Data Collection	GPS Culvert Site	51070	5/4/2021
4		FABRA OAKS RD	@ .02 Miles	Data Collection	GPS Culvert Site	51039	5/3/2021
4		W FABRA LN	@ .02 Miles	Data Collection	GPS Culvert Site	51027	5/3/2021
4		MOUNTAIN SPRINGS DR	@ .1 Miles	Data Collection	GPS Culvert Site	51057	5/4/2021
4		UPPER CIBOLO CREEK RD	@ 1.1 Miles	Data Collection	GPS Culvert Site	51278	5/20/2021

## Kendall County Operations May 2021 Report

Precinct	Address #	Street	Location Description	Activity	Notes	Task ID	Date
4		SABINE RD	@ 1.1 Miles	Data Collection	GPS Culvert Site	51109	5/6/2021
4		MOUNTAIN SPRINGS DR	@ 1 Mile	Data Collection	GPS Culvert Site	51074	5/4/2021
4		FABRA OAKS RD	@ .17 Miles	Data Collection	GPS Culvert Site	51041	5/3/2021
4		VALLEY VIEW	@ .03 Miles	Data Collection	GPS Culvert Site	51076	5/4/2021
4		UPPER CIBOLO CREEK RD	@ 1.3 Miles	Data Collection	GPS Culvert Site	51281	5/20/2021
4	509	RIVER OAKS RD	Fabricate @ Shop	Fabricate	Fabricate Address Plate	51293	5/20/2021
4	638	SECOND ST	Fabricate @ Shop	Fabricate	Fabricate Address Plate	51026	5/3/2021
4	475	DUNNERS MTN RD	Fabricate @ Shop	Fabricate	Fabricate Address Plate	51189	5/17/2021
4	35	WARING RD	Fabricate @ Shop	Fabricate	Fabricate Address Plate	51190	5/17/2021
4	206	VALLEY RD	Fabricate @ Shop	Fabricate	Fabricate Address Plate	51191	5/17/2021
4	1289	KENDALL JACKSON	Fabricate @ Shop	Fabricate	Fabricate Address Plate	51289	5/20/2021
4	113	WALNUT RD	Fabricate @ Shop	Fabricate	Fabricate Address Plate	51369	5/27/2021
4	136	FM 1621	Fabricate @ Shop	Fabricate	Fabricate Address Plate	51049	5/3/2021
4		UPPER CIBOLO CREEK RD	@ 3.4 Miles	Install	Install One Lane Bridge Sign	51246	5/18/2021
4	64	UPPER CIBOLO CREEK RD	@ 1.3 Miles	Install	Install Edge Line Markers	51288	5/20/2021
4	4	UPPER CIBOLO CREEK RD	@ .1 Miles	Install	Instal Two Object Markers	51294	5/20/2021
4	323	OLD NUMBER 9 HWY	@ 3.4 Miles	Object Marker Repair	Repair Object Marker	51265	5/19/2021
4		OLD NUMBER 9 HWY	@ 10.66 Miles	Object Marker Replace	Replace Two Object Markers	51249	5/19/2021



## Kendall County Operations May 2021 Report

Precinct	Address #	Street	Location Description	Activity	Notes	Task ID	Date
4	206	MOUNTAIN SPRINGS DR	@ .6 Miles	Object Marker Replace	Replace Two Object Markers	51062	5/4/2021
4		OLD NUMBER 9 HWY	@ 5.5 Miles	Object Marker Replace	Replace Object Marker	51298	5/21/2021
4	25	FABRA OAKS RD	@ .45 Miles	Object Marker Replace	Replace Two Object Markers	51046	5/3/2021
4	30	UPPER CIBOLO CREEK RD	@ .6 Miles	Object Marker Replace	Replace Two Object Markers	51184	5/17/2021
4		OLD NUMBER 9 HWY	@ 10.2 Miles	Object Marker Replace	Replace Two Object Markers	51257	5/19/2021
4	311	MOUNTAIN SPRINGS DR	@ 1.3 Miles	Object Marker Replace	Replace Two Object Markers	51087	5/4/2021
4	20	UPPER CIBOLO CREEK RD	@ .97 Miles	Object Marker Replace	Replace Two Object Markers	51277	5/20/2021
4	123	W FABRA LN	@ .5 Miles	Object Marker Replace	Replace Three Object Markers	51036	5/3/2021
4	9	FABRA OAKS RD	@ .17 Miles	Object Marker Replace	Replace Two Object Markers	51042	5/3/2021
4	5	WALNUT GROVE RD	@ .1 Miles	Object Marker Replace	Replace Four Object Markers	51054	5/4/2021
4		OLD NUMBER 9 HWY	@ 9.8 Miles	Object Marker Replace	Replace Two Object Markers	51262	5/19/2021
4	301	MOUNTAIN SPRINGS DR	@ 1.2 Miles	Object Marker Replace	Replace Two Object Markers	51085	5/4/2021
4	37	FABRA OAKS RD	@ .51 Miles	Object Marker Replace	Replace Two Object Markers	51048	5/3/2021
4		OLD NUMBER 9 HWY	@ 10.3 Miles	Object Marker Replace	Replace Two Object Markers	51255	5/19/2021
4	9	FABRA OAKS RD	@ .18 Miles	Object Marker Replace	Replace Two Object Markers	51044	5/3/2021
4	76	E FABRA LN	@ .21 Miles	Object Marker Replace	Replace Two Object Markers	51038	5/3/2021
4	50	SABINE RD	@ .7 Miles	Object Marker Replace	Replace Two Object Markers	51104	5/6/2021
4	64	UPPER CIBOLO CREEK RD	@ 1.3 Miles	Object Marker Replace	Replace Two Object Markers	51283	5/20/2021

## Kendall County Operations May 2021 Report

Precinct	Address #	Street	Location Description	Activity	Notes	Task ID	Date
4	108	MOUNTAIN SPRINGS DR	@ .1 Miles	Object Marker Replace	Replace Two Object Markers	51058	5/4/2021
4	310	UPPER CIBOLO CREEK RD	@ 3.4 Miles	Object Marker Replace	Replace Two Object Markers	51188	5/17/2021
4	1	FABRA OAKS RD	@ .02 Miles	Object Marker Replace	Replace Two Object Markers	51040	5/3/2021
4	101	W FABRA LN	@ .02 Miles	Object Marker Replace	Replace Two Object Markers	51028	5/3/2021
4	322	MOUNTAIN SPRINGS DR	@ .1 Miles	Object Marker Replace	Replace Two Object Markers	51075	5/4/2021
4	50	SABINE RD	@ .65 Miles	Object Marker Replace	Replace Two Object Markers	51101	5/6/2021
4	147	MOUNTAIN VW	@ .05 Miles	Object Marker Replace	Replace Two Object Markers	51091	5/4/2021
4	50	SABINE RD	@ 1 Mile	Object Marker Replace	Replace Two Object Markers	51108	5/6/2021
4		WALNUT GROVE RD	@ .2 Miles	Object Marker Replace	Replace Object Marker	51056	5/4/2021
4	138	SABINE RD	@ .8 Miles	Object Marker Replace	Replace Two Object Markers	51106	5/6/2021
4	238	MOUNTAIN SPRINGS DR	@ .9 Miles	Object Marker Replace	Replaced Two Object Markers	51073	5/4/2021
4	14	SABINE RD	@ .01 Miles	Object Marker Replace	Replace Two Object Markers	51098	5/6/2021
4	122	SABINE RD	@ 1.1 Miles	Object Marker Replace	Replace Two Object Markers	51110	5/6/2021
4	38	UPPER CIBOLO CREEK RD	@ .8 Miles	Object Marker Replace	Replace Two Object Markers	51296	5/20/2021
4	118	MOUNTAIN SPRINGS DR	@ .4Miles	Object Marker Replace	Replace Two Object Markers	51060	5/4/2021
4		VALLEY VIEW	@ .05 Miles	Object Marker Replace	Replace Two Object Markers	51078	5/4/2021
4	102	MOUNTAIN SPRINGS DR	@ .8 Miles	Object Marker Replace	Replace Object Marker	51069	5/4/2021
4		OLD NUMBER 9 HWY	@ 10.4 miles	Object Marker Replace	Replace Two Object Markers	51253	5/19/2021



## Kendall County Operations May 2021 Report

Precinct	Address #	Street	Location Description	Activity	Notes	Task ID	Date
4	52	UPPER CIBOLO CREEK RD	@ 1.1 Miles	Object Marker Replace	Replace Two Object Markers	51279	5/20/2021
4	68	UPPER CIBOLO CREEK RD	@ 1.4 Miles	Object Marker Replace	Replace Two Object Markers	51275	5/20/2021
4	452	MOUNTAIN SPRINGS DR	@ 1.6 Miles	Object Marker Replace	Replace Two Object Markers	51089	5/4/2021
4	2	UPPER CIBOLO CREEK RD	@ .05 Miles	Object Marker Replace	Replace Two Object Markers	51238	5/18/2021
4	453	OLD NUMBER 9 HWY	@ 4.8 Miles	Object Marker Replace	Replace Object Marker	51263	5/19/2021
4		WALNUT RD	@ .01 Miles	Relocate	Relocate Sign From Edge Of Rd.	51299	5/21/2021
4	226	WALNUT RD	@ 1.2 Miles	Remove	For Mobile Home Delivery	51297	5/21/2021
4		UPPER CIBOLO CREEK RD	@ 3.4 Miles	Remove	Remove One Lane Bridge Sign	51186	5/17/2021
4	114	SABINE RD	@ .2 Miles	Remove	Remove Four Edgeline Markers	51099	5/6/2021
4		WALNUT RD	@ 1.2 Miles	Replace	Replace Chevron & Support	51374	5/21/2021
4		WALNUT RD	@ 1.2 Miles	Replace	Replace Chevron & Support	51373	5/21/2021
4		WALNUT RD	@ 1.1 Miles	Replace	Replace Chevron & Support	51371	5/21/2021
4		WALNUT RD	@ 1.2 Miles	Replace	Replace Chevron & Support	51372	5/21/2021
4		UPPER CIBOLO CREEK RD	@ .08 Miles	Replace Sign	Replace Right Turn Sign	51221	5/17/2021
4		VALLEY VIEW	@ .12 Miles	Replace Sign	Replace Chevron	51079	5/4/2021
4		UPPER CIBOLO CREEK RD	@ 3.02 Miles	Replace Sign	Ends Sign W/ Road May Flood	51239	5/18/2021
4	438	OLD NUMBER 9 HWY	@ 4.5 Miles	Replace Sign	Replaced Two Chevrons	51370	5/19/2021
4		JULIA DR	@ .01 Miles	Replace Support	Replace Stop Sign Support	51153	5/10/2021