




KENDALL COUNTY COMMISSIONERS COURT AGENDA REQUEST

COMMISSIONER COURT DATE: 4/22/2019 OPEN SESSION	
SUBJECT	Commissioners Court Meeting Minutes
DEPARTMENT & PERSON MAKING REQUEST	County Clerk's Office Sally Peters, Deputy Clerk/Administrative Assistant
PHONE # OR EXTENSION #	830-249-9343, ext. 212
TIME NEEDED FOR PRESENTATION	1 minute
WORDING OF AGENDA ITEM	Consideration and action on the approval of the Minutes for April 8 and 17, 2019.
REASON FOR AGENDA ITEM	To approve the Minutes from the previous Commissioners Court meetings.
WHO WILL THIS AFFECT?	The public
ADDITIONAL INFORMATION	None



KENDALL COUNTY COMMISSIONERS COURT AGENDA REQUEST

COMMISSIONER COURT DATE: 4/22/2019 OPEN SESSION	
SUBJECT	Proclamation for Soil & Water Stewardship Week
DEPARTMENT & PERSON MAKING REQUEST	Darrel L. Lux, County Judge Rankin D'Spain, Vice Chair of Kendall SWCD
PHONE # OR EXTENSION #	830-249-9343, ext 212
TIME NEEDED FOR PRESENTATION	2 minutes
WORDING OF AGENDA ITEM	Consideration and action on proclaiming April 28 to May 5, 2019 as Soil & Water Stewardship Week.
REASON FOR AGENDA ITEM	To bring awareness of conservation of fertile soil and clean water and conservation practices.
IS THERE DOCUMENTATION	The proclamation
WHO WILL THIS AFFECT?	The public
ADDITIONAL INFORMATION	None



PROCLAMATION

Whereas fertile soil and clean water provide us with our daily sustenance, and

Whereas effective conservation practices have helped provide us a rich standard of living, and

Whereas our security depends upon healthy soil and clean water, and

Whereas stewardship calls for each person to help conserve these precious resources,

Therefore, I do hereby proclaim

April 28 to May 5, 2019
Soil & Water Stewardship Week

Signed this

Date

Name and Title

Signature



**KENDALL COUNTY COMMISSIONERS COURT
AGENDA REQUEST**

COMMISSIONER COURT DATE: 4/22/2019 OPEN SESSION	
SUBJECT	Lemonade Day Educational Event
DEPARTMENT & PERSON MAKING REQUEST	Darrel L. Lux, County Judge Holly Rodriguez and Kimberley Blohm, Greater Boerne Chamber of Commerce
PHONE # OR EXTENSION #	830-249-9343
TIME NEEDED FOR PRESENTATION	3 minutes
WORDING OF AGENDA ITEM	Consideration and action on proclaiming May 5, 2019 to be Lemonade Day in Kendall County.
REASON FOR AGENDA ITEM	To support a free, community-wide educational event providing children with the opportunity to learn and apply entrepreneurial thinking.
IS THERE DOCUMENTATION	The proclamation
WHO WILL THIS AFFECT?	The public
ADDITIONAL INFORMATION	None

KENDALL COUNTY COMMISSIONERS COURT

PROCLAMATION

May 5, 2019 LEMONADE DAY in Boerne, Kendall County, Texas

WHEREAS, Lemonade Day is a free, community-wide educational event providing children with the opportunity to learn and apply entrepreneurial thinking and create a foundation for success in the global economy by operating lemonade stands throughout the area; and

WHEREAS, Lemonade Day exists to infuse today's youth with the spirit of enterprise, teaching the basic business and entrepreneurial skills necessary to become successful, contributing members of their communities; and

WHEREAS, Lemonade Day has a core philosophy of Spend, Save, and Share that is implemented by teaching children how to start, own and operate a business, learn goal-setting, develop a business plan, establish a budget, seek investors, provide customer service and give back to the community; and

WHEREAS, Lemonade Day offers opportunities for families, businesses, schools, youth organizations, faith-based communities, neighborhoods, institutes of higher learning, and government agencies to unite for a common purpose – to train the next generation of entrepreneurs; and

WHEREAS, selected and organized groups of children will be allowed to operate their Lemonade Day businesses on the public recreation areas administered by the Greater Boerne Chamber of Commerce in partnership with the City of Boerne Parks and Recreation Department; and

WHEREAS, Kendall County will take all appropriate actions, as required by Texas Health and Safety Code 437.007, to waive the temporary food permit requirements on Sunday, May 5, 2019, for Lemonade Day participants organized by the Greater Boerne Chamber of Commerce, for lemonade stands to be located in Kendall County.

NOW, THEREFORE, I, Darrel L. Lux, do hereby proclaim May 5, 2019 to be "Lemonade Day in Kendall County" and the citizens of Kendall County are encouraged to participate in Lemonade Day activities to contribute to the success of this community-wide event.

Signed this 22nd day of April 2019.

Darrel L. Lux
Kendall County Judge



KENDALL COUNTY COMMISSIONERS COURT AGENDA REQUEST

COMMISSIONER COURT DATE: 4/22/2019
OPEN SESSION

SUBJECT	Kendall County 4-H Recognition
DEPARTMENT & PERSON MAKING REQUEST	Agrilife Extension Office - Stephen Zoeller and Hilary Putrite
PHONE # OR EXTENSION #	830-249-9343
TIME NEEDED FOR PRESENTATION	10 minutes
WORDING OF AGENDA ITEM	Recognition of accomplishments of Kendall County 4-H students at the District and Major Stock Shows for the 2019 Season.
REASON FOR AGENDA ITEM	To recognize the accomplishments of the 4-H students that exhibited at the District Stock Show and Major Stock Shows for the 2019 season.
WHO WILL THIS AFFECT?	Countywide
ADDITIONAL INFORMATION	None



KENDALL COUNTY COMMISSIONERS COURT AGENDA REQUEST

COMMISSIONER COURT DATE: 4/22/2019 OPEN SESSION	
SUBJECT	Burn Ban
DEPARTMENT & PERSON MAKING REQUEST	Darrel L. Lux, County Judge Jeffery Fincke, Fire Marshal
PHONE # OR EXTENSION #	830-249-9343, ext. 213
TIME NEEDED FOR PRESENTATION	3 minutes
WORDING OF AGENDA ITEM	Consideration and action on the burn ban (Authority Section 352.081, Local Government Code)
REASON FOR AGENDA ITEM	To determine whether or not there is a need for a ban on burning
WHO WILL THIS AFFECT?	Countywide
ADDITIONAL INFORMATION	None



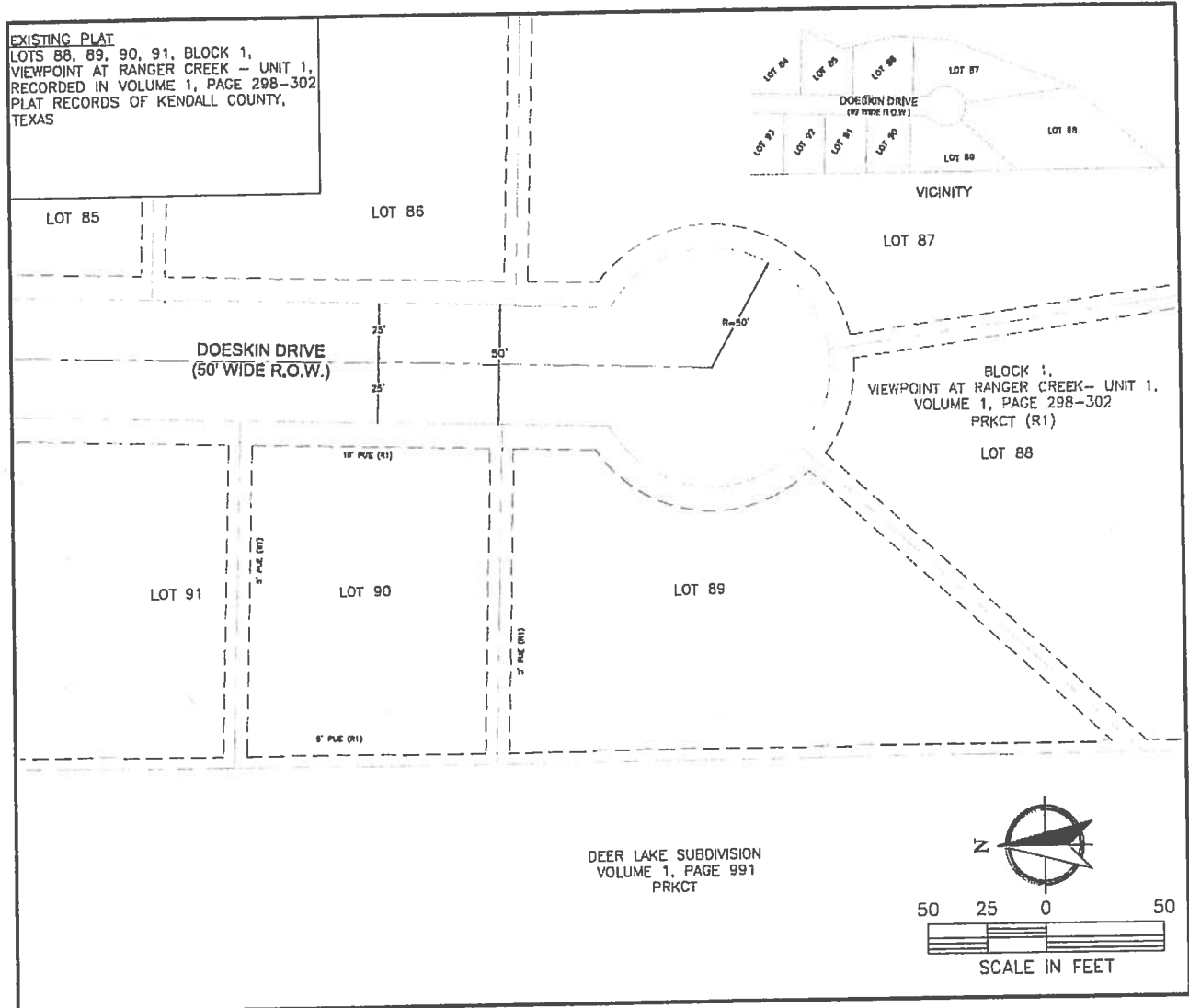
KENDALL COUNTY COMMISSIONERS COURT AGENDA REQUEST

COMMISSIONER COURT DATE: 4/22/2019
OPEN SESSION

SUBJECT	Public Hearing Ranger Creek Subdivision, Unit 1, Block 1, Lots 89 & 90
DEPARTMENT & PERSON MAKING REQUEST	Development Engineer - Mary Ellen Schulle
PHONE # OR EXTENSION #	830-249-9343 Ext. 250
TIME NEEDED FOR PRESENTATION	5 Minutes
WORDING OF AGENDA ITEM	(9:15 a.m.) Public hearing on the application filed by Cody Musick for the proposed revision of the Subdivision Plat for Ranger Creek Subdivision, Unit 1, Lots 89 and 90, filed in Volume 1 pages 298 - 302 of the plat records of Kendall County, Texas. The proposed plat revision would create two tracts of 0.515 acre and 0.567 acre.
REASON FOR AGENDA ITEM	Public Hearing for Ranger Creek Subdivision, Unit 1, Block 1, Lots 89 & 90
IS THERE DOCUMENTATION	Yes
WHO WILL THIS AFFECT?	Pct #1
ADDITIONAL INFORMATION	None

Exhibit No.1

Record Lot Divisions: Vol. 1, Pg. 298, P.R.K.C.T.

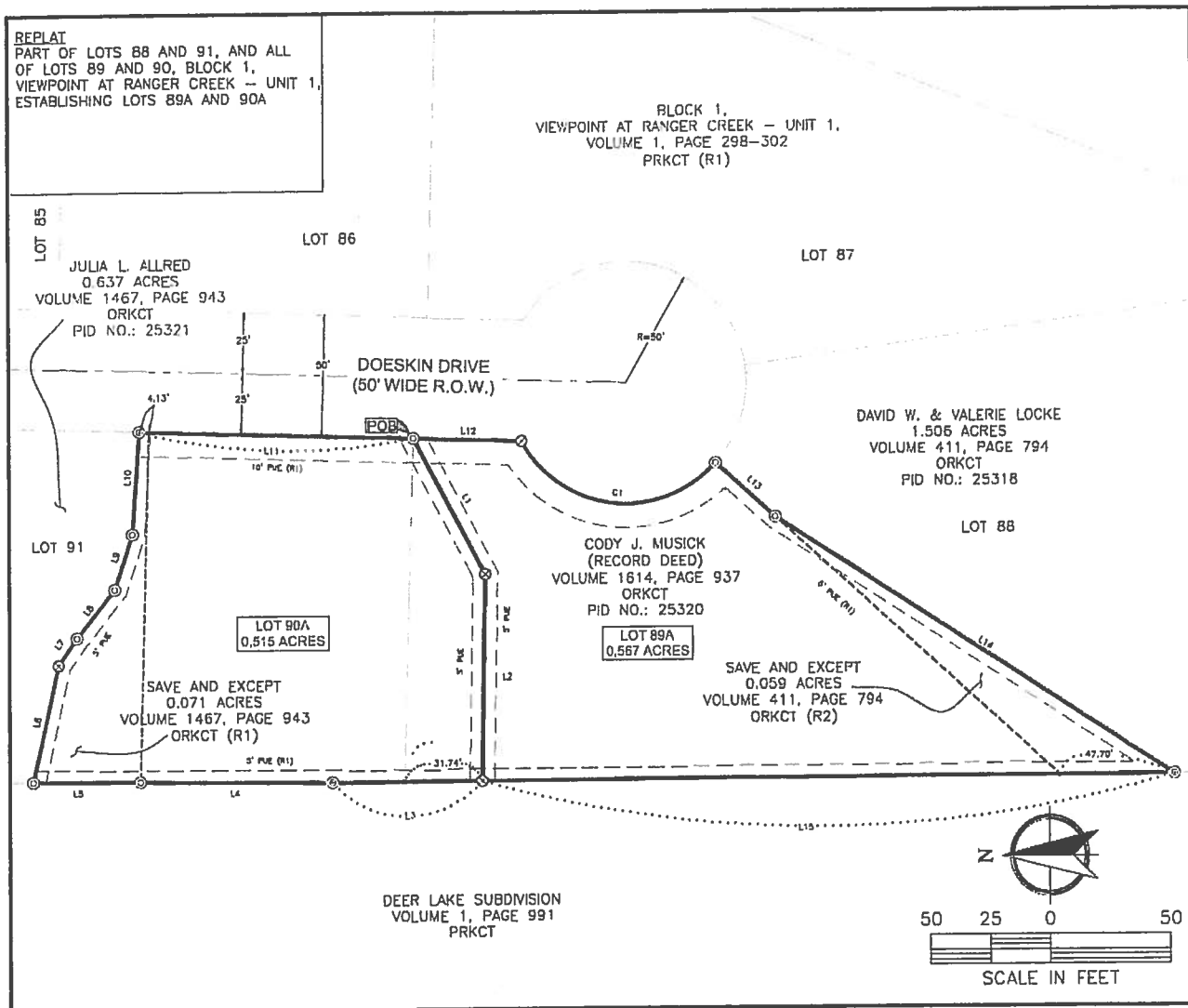




Open Range Field Services, LLC
39350 IH-10 West, Suite 1
Boerne, Texas 78006

Exhibit No.2

Proposed Lot Divisions: Lots 89A and 90A



PLAT ESTABLISHING LOT 89A AND 90A

LOT 89A:

0.567 TOTAL ACRES BEING 0.059 ACRES OUT OF LOT 88 AND 0.508 ACRES OUT OF LOT 89,
ALL BEING PART OF BLOCK 1, VIEWPOINT AT RANGER CREEK SUBDIVISION - UNIT 1

LOT 90A:

0.515 TOTAL ACRES BEING 0.082 ACRES OUT OF LOT 89, ALL OF LOT 90, AND 0.071 ACRES
OUT OF LOT 91, ALL BEING PART OF BLOCK 1, VIEWPOINT AT RANGER CREEK
SUBDIVISION - UNIT 1



KENDALL COUNTY COMMISSIONERS COURT AGENDA REQUEST

COMMISSIONER COURT DATE: 4/22/2019
OPEN SESSION

SUBJECT	Texas Association of Counties
DEPARTMENT & PERSON MAKING REQUEST	Christina Bergmann, Commissioner Pct. # 1 Corinna Speer, County Auditor
PHONE # OR EXTENSION #	830-249-9343 Ext. 240
TIME NEEDED FOR PRESENTATION	5 Minutes
WORDING OF AGENDA ITEM	Present information concerning Texas Association of Counties.
REASON FOR AGENDA ITEM	Present our refund for workers comp, awards from the Management and Risk Conference, and the 2019 Employee Safety Equipment Program.
IS THERE DOCUMENTATION	No
WHO WILL THIS AFFECT?	Countywide
ADDITIONAL INFORMATION	None



KENDALL COUNTY COMMISSIONERS COURT AGENDA REQUEST

COMMISSIONER COURT DATE: 4/22/2019
OPEN SESSION

SUBJECT	FY2019 Budget Adjustments
DEPARTMENT & PERSON MAKING REQUEST	County Auditor's Office Corinna Speer, County Auditor
PHONE # OR EXTENSION #	830-249-9343 Ext. 240
TIME NEEDED FOR PRESENTATION	5 Minutes
WORDING OF AGENDA ITEM	Consideration and action on the approval of amending the FY2019 budget through regular budget adjustments.
REASON FOR AGENDA ITEM	To correctly allocate funds needed in the budget.
IS THERE DOCUMENTATION	Yes Financial Transparency Link / County Auditor Web Page
WHO WILL THIS AFFECT?	Any department needing a budget adjustment
ADDITIONAL INFORMATION	None

TO: KENDALL COUNTY COMMISSIONERS COURT
FROM: COUNTY AUDITOR'S OFFICE
DATE: APRIL 22, 2019

THE FOLLOWING BUDGET AMENDMENTS TRANSFER BUDGETED FUNDS FROM ONE LINE ITEM TO ANOTHER.

ELECTION SERVICES CONTRACT FUND:

42-404-54270	CONFERENCE/TRAINING	+	12,121
42-419-54270	CONFERENCE/TRAINING	+	1,589
42-404-53330	OPERATING	-	12,121
42-419-53330	OPERATING	-	1,589

EMS:

10-540-51025	EXEMPT PERSONNEL	+	1,689
10-540-51060	EMS TECHNICIANS	-	1,689

SISTERDALE VFD:

10-548-54500	BUILDINGS - REPAIR & MAINT	+	9,933
10-548-56510	ALLOCATIONS - CAPITAL EXPENSES	+	4,717
10-548-53100	OFFICE SUPPLIES	-	650
10-548-53110	POSTAGE	-	300
10-548-53300	FUEL & OIL	-	1,100
10-548-53330	OPERATING	-	2,000
10-548-54200	TELEPHONE	-	300
10-548-54240	INTERNET SERVICES	-	800
10-548-54270	CONFERENCE/TRAINING	-	2,000
10-548-54400	UTILITIES	-	2,000
10-548-54510	MACHINERY - REPAIR & MAINT	-	1,000
10-548-54530	RADIO/RADAR - REPAIR & MAINT	-	800
10-548-54531	SMALL EQUIP - REPAIR & MAINT	-	700
10-548-54540	VEHICLE - REPAIR & MAINT	-	3,000

S.O. FEDERAL ASSET FORFEITURE FUND:

87-560-54270	CONFERENCE/TRAINING	+	4,000
87-560-53330	OPERATING	-	4,000



KENDALL COUNTY COMMISSIONERS COURT AGENDA REQUEST

COMMISSIONER COURT DATE: 4/22/2019
OPEN SESSION

SUBJECT	Accounts Payable Claims
DEPARTMENT & PERSON MAKING REQUEST	Auditor's Office Corinna Speer, County Auditor
PHONE # OR EXTENSION #	830-249-9343 Ext. 240
TIME NEEDED FOR PRESENTATION	5 Minutes
WORDING OF AGENDA ITEM	Consideration and action on the approval of accounts payable claims for purchases, services and vendors.
REASON FOR AGENDA ITEM	To pay current accounts payable claims.
IS THERE DOCUMENTATION	Yes Financial Transparency Link / County Auditor Web Page
WHO WILL THIS AFFECT?	Departments that have AP claims
ADDITIONAL INFORMATION	None



KENDALL COUNTY COMMISSIONERS COURT AGENDA REQUEST

COMMISSIONER COURT DATE: 4/22/2019
OPEN SESSION

SUBJECT	Monthly Reports - Fee Offices
DEPARTMENT & PERSON MAKING REQUEST	County Auditor's Office Corinna Speer, Auditor
PHONE # OR EXTENSION #	830-249-9343 Ext. 240
TIME NEEDED FOR PRESENTATION	5 Minutes
WORDING OF AGENDA ITEM	Consideration and action on the Fees of Office Report for March 2019.
REASON FOR AGENDA ITEM	To approve monthly reports from fee offices as required by law. To approve monthly reports from departments which collect money for services.
IS THERE DOCUMENTATION	Yes
WHO WILL THIS AFFECT?	Departments who submit a monthly report to the County Auditor's Office.
ADDITIONAL INFORMATION	None

**FEES OF OFFICE REPORT
FY 2019**

	OCT	NOV	DEC	JAN	FEB	MAR	APR	MAY	JUN	JUL	AUG	SEPT	Total
Animal Control	\$2,735.00	\$3,153.00	\$2,350.00	\$3,174.54	\$2,452.22	\$2,090.00							\$15,954.76
Brush Site	\$1,787.00	\$2,923.00	\$2,244.00	\$2,476.00	\$2,571.00	\$4,416.00							\$16,417.00
Constable 1													\$0.00
Constable 2	\$275.00	\$150.00	\$60.00	\$75.00	\$0.00	\$0.00							\$560.00
Constable 3	\$225.00	\$0.00	\$350.00	\$150.00	\$275.00	\$275.00							\$1,275.00
Constable 4	\$500.00	\$75.00	\$0.00	\$200.00	\$900.00	\$75.00							\$1,750.00
Criminal District Attorney	\$0.00	\$0.00	\$400.00	\$1,019.00	\$500.00	\$0.00							\$1,919.00
Elections-Public Info Fees	\$44.40	\$5.00	\$193.60	\$54.00	\$15.00	\$10.30							\$322.30
Fire Marshal	\$1,741.00	\$500.00	\$5,090.00	\$3,799.00	\$10,383.00	\$4,599.00							\$26,112.00
Health Inspector	\$965.00	\$3,340.00	\$25,070.00	\$21,025.00	\$870.00	\$1,400.00							\$52,670.00
Parks	\$430.00	\$1,000.00	\$2,800.00	\$4,960.00	\$6,790.00	\$4,500.00							\$20,480.00
Recycling	\$0.00	\$1,302.80	\$638.40	\$1,283.80	\$0.00	\$934.00							\$4,159.00
Sheriff's Office	\$2,135.90	\$770.00	\$793.00	\$900.00	\$1,856.00	\$1,649.00							\$8,103.90
Solid Waste-Boerne	\$11,133.00	\$10,772.00	\$11,682.00	\$11,128.00	\$9,861.00	\$12,965.00							\$67,541.00
Solid Waste-Comfort	\$772.00	\$650.00	\$715.00	\$847.00	\$911.00	\$787.00							\$4,682.00
Treasurer	\$45.20	\$70.50	\$0.00	\$3.80	\$30.00	\$0.00							\$149.50
<i>The following reports contain fees that are remitted to the State of Texas:</i>													
County Clk-Fees of Ofc	\$43,490.87	\$40,062.75	\$33,967.25	\$45,140.05	\$37,755.80	\$37,941.20							\$238,357.92
County Clk-Criminal	\$6,017.40	\$10,534.00	\$10,381.00	\$6,224.50	\$12,524.50								\$45,681.40
County Clk-Prob Fees	\$3,219.00	\$1,667.00	\$1,772.00	\$2,784.00	\$2,476.00	\$2,425.00							\$14,343.00
Development Mgt.	\$9,485.20	\$6,650.20	\$5,656.40	\$17,865.00	\$14,325.20	\$12,620.20							\$66,602.20
District Clerk-Civil	\$17,235.06	\$14,849.95	\$9,470.80	\$12,800.01	\$13,437.10								\$67,792.92
District Clerk-Criminal	\$4,542.36	\$4,475.82	\$4,982.40	\$3,885.06	\$3,293.64	\$6,656.05							\$27,835.33
JP 1	\$11,218.28	\$11,551.03	\$13,209.25	\$16,643.45	\$9,736.83	\$10,144.84							\$72,503.68
JP 2	\$7,919.16	\$5,356.10	\$7,060.41	\$9,334.53	\$7,782.09	\$6,219.70							\$43,671.99
JP 3	\$16,820.19	\$11,464.52	\$6,505.14	\$18,659.81	\$13,675.45	\$12,687.31							\$79,812.42
JP 4	\$26,526.92	\$22,013.51	\$21,833.26	\$28,136.14	\$23,789.93	\$34,047.33							\$156,347.09
Tax Assessor	\$104,023.35	\$96,730.37	\$95,127.44	\$437,215.55									\$733,096.71
TOTAL	\$273,286.29	\$250,066.55	\$262,351.35	\$649,783.24	\$176,210.76	\$156,441.93	\$0.00	\$0.00	\$0.00	\$0.00	\$0.00	\$0.00	\$1,768,140.12
<i>FY '18 Totals for Comparison</i>	<i>\$275,686.99</i>	<i>\$267,251.26</i>	<i>\$275,106.57</i>	<i>\$622,205.22</i>	<i>\$307,387.64</i>	<i>\$1,776,932.55</i>	<i>\$337,703.11</i>	<i>\$324,471.29</i>	<i>\$306,291.53</i>	<i>\$318,815.50</i>	<i>\$324,286.85</i>	<i>\$269,113.05</i>	<i>\$5,405,251.56</i>



KENDALL COUNTY COMMISSIONERS COURT AGENDA REQUEST

COMMISSIONER COURT DATE: 4/22/2019
OPEN SESSION

SUBJECT	Final Plat Cordillera Ranch Subdivision, Unit 207C-2
DEPARTMENT & PERSON MAKING REQUEST	Development Engineer - Mary Ellen Schulle
PHONE # OR EXTENSION #	830-249-9343 Ext. 250
TIME NEEDED FOR PRESENTATION	5 Minutes
WORDING OF AGENDA ITEM	Consideration and action on the Final Development Plat of Cordillera Ranch Subdivision, Unit 207C-2 in accordance to the Kendall County Development Rules and Regulations. The proposed residential subdivision plat would create 3 lots out of 8.870 acres for an average density of 2.9 acres per lot. The proposed subdivision would be served by public water system and central sewer (Fred Lockwood – Cude Engineers).
REASON FOR AGENDA ITEM	Final Plat Cordillera Ranch Subdivision, Unit 207C-2
IS THERE DOCUMENTATION	Yes
WHO WILL THIS AFFECT?	Pct #2
ADDITIONAL INFORMATION	None

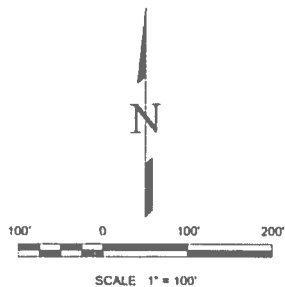
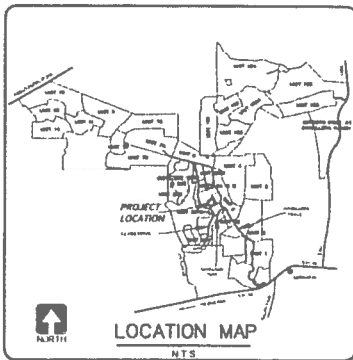


N.T.S.

By _____, Deputy

Honorable Public
State of Texas

CUDE ENGINEERS
4122 POND HILL RD. • SUITE 101
SAN ANTONIO, TEXAS 78231
TEL 210.642.2951 • FAX 210.523.7111
WWW.CUDEENGINEERS.COM
TDPB REGISTERED ENGINEERING
FIRM 419070
TDPB'S No. 10044500



UNPLATTED
39.97 ACRES
DAVID & BARBARA HILL
VOL. 965, PG. 1021
O.P.R.K.C.

CORDILLERA RANCH
UNIT 207C-1
VOL. 7, PGS. 351-352
D.P.R.K.C.

CORDILLERA RANCH
UNIT 207B-1
VOL. 7, PGS. 282-284
D.P.R.K.C.

CORDILLERA RANCH
UNIT 8-B
VOL. 3 PGS. 95-96
D.P.R.K.C.

BLOCK "A"

BLOCK "A"

BLOCK "A"

BLOCK "A"

BLOCK "A"

BLOCK "A"

CORDILLERA RANCH
UNIT 207A
VOL. 7, PGS. 141-142
D.P.R.K.C.

LINE TABLE		
LINE NO.	BEARING	DISTANCE
L1	N48°54'45"E	241.79'
L2	S72°02'48"W	48.95'
L3	S83°12'13"W	205.76'
L4	S38°10'18"E	116.82'
L5	N48°12'47"W	52.42'
L6	N46°16'58"E	29.83'
L7	S89°01'49"E	46.46'
L8	N63°12'13"E	60.05'
L9	S89°01'49"E	45.62'
L10	N46°16'58"E	35.54'
L11	S22°52'15"W	26.91'
L12	S46°30'48"E	24.14'
L13	S71°55'05"W	128.37'

CURVE TABLE					
CURVE NO.	DELTA	ARC LENGTH	RADIUS	CHORD BEARING	CHORD DIST.
C1	1°02'28"	9.52'	525.00'	N63°43'24"E	9.52'
C2	58°47'05"	22.16'	25.00'	N18°35'46"E	21.44'
C3	92°47'50"	88.06'	54.37'	N67°44'07"E	78.74'
C4	27°16'31"	185.46'	190.00'	N27°58'28"W	181.91'
C5	53°16'19"	22.37'	25.00'	S22°58'54"E	21.67'
C6	4°18'38"	33.87'	117.50'	S85°21'27"W	23.47'
C7	19°55'55"	137.41'	195.00'	N61°18'46"E	136.72'
C8	38°22'53"	148.47'	240.00'	N78°34'48"E	146.74'
C9	29°18'12"	112.52'	120.00'	N74°29'28"E	111.29'
C10	18°47'08"	146.65'	455.00'	N61°53'18"E	147.98'

LEGEND

D.E. = DRAINAGE EASEMENT
S.B. = BUILDING SETBACK LINE
AC = ACRES
P.U.E. = PUBLIC UTILITY EASEMENT
P.R.K.C. = PLAT RECORDS
KENDALL COUNTY, TEXAS
O.P.R.K.C. = OFFICIAL PUBLIC RECORDS
KENDALL COUNTY, TEXAS
--- = INDICATES BUILDING SETBACK LINE

MONUMENT LEGEND

- SET 1/2" IRON ROD WITH CAP STAMPED "CODE"
- FOUND 1/2" IRON ROD WITH RED CAP STAMPED "MW CODE"

CORDILLERA RANCH
UNIT 207C-2
SHEET 2 OF 2



CUDE ENGINEERS
4122 PARKWAY DR. SUITE 101
SAN ANTONIO, TEXAS 78231
TEL: 210-442-2911 FAX: 210-521-7112
WWW.CUDEENGINEERS.COM
TYPED, RECORDED, EMBALLING, 1804
4121010
100% SURE RECORDING



KENDALL COUNTY COMMISSIONERS COURT AGENDA REQUEST

COMMISSIONER COURT DATE: 4/22/2019
OPEN SESSION

SUBJECT	Policy Manual Committee
DEPARTMENT & PERSON MAKING REQUEST	Juanita Espino, Human Resources Director
PHONE # OR EXTENSION #	830-249-9343 ext 600
TIME NEEDED FOR PRESENTATION	3 minutes
WORDING OF AGENDA ITEM	Consideration and action to approve new members to the Policy Manual Committee.
REASON FOR AGENDA ITEM	Review policy manual on policies and procedures of the county.
WHO WILL THIS AFFECT?	Countywide
ADDITIONAL INFORMATION	No



KENDALL COUNTY COMMISSIONERS COURT AGENDA REQUEST

COMMISSIONER COURT DATE: 4/22/2019 OPEN SESSION	
SUBJECT	Replacement of gate with cattle guard at Ragsdale Road.
DEPARTMENT & PERSON MAKING REQUEST	Don Durden, Commissioner Precinct 4
PHONE # OR EXTENSION #	830-249-9343
TIME NEEDED FOR PRESENTATION	5 minutes
WORDING OF AGENDA ITEM	Consideration and action on directing the County Road & Bridge Department to remove a gate across Ragsdale Road and replace it with a cattle guard.
REASON FOR AGENDA ITEM	Citizen request so that citizens along Ragsdale Road will no longer have to exit their vehicle to open and close the gate.
WHO WILL THIS AFFECT?	Those who travel Ragsdale Road.
ADDITIONAL INFORMATION	None



KENDALL COUNTY COMMISSIONERS COURT AGENDA REQUEST

COMMISSIONER COURT DATE: 4/22/2019
OPEN SESSION

SUBJECT	Summary of the March Road Report
DEPARTMENT & PERSON MAKING REQUEST	Road and Bridge: Ricky Pfeiffer, Road Supervisor
PHONE # OR EXTENSION #	830-249-9343 EXT 656
TIME NEEDED FOR PRESENTATION	5 Minutes
WORDING OF AGENDA ITEM	Give a summary of the road activities for March.
REASON FOR AGENDA ITEM	Report the progress of road work.
IS THERE DOCUMENTATION	Yes.
WHO WILL THIS AFFECT?	County wide progress report.
ADDITIONAL INFORMATION	None.



Kendall County Road & Bridge Monthly Report March 2019

Route	Address	Location	Activity	Details	W.O. No	Date
Precinct 1						
Brush						
CORLEY RD		@ 0.00 to 0.10 miles.	Cut Brush	Cut overhead brush.	RD-1389-19	3/21/19
CORLEY RD		@ 0.10 to 0.30 miles.	Right-of-Way Clearing	Cut overhead brush.	RD-1406-19	3/26/19
SCENIC LOOP RD		@ 0.00 to 0.70 miles.	Tree Removal	Cut trees.	RD-1372-19	3/18/19
SCENIC LOOP RD		@ 0.00 to 0.70 miles.	Tree Removal	Cut trees.	RD-1377-19	3/19/19
SCENIC LOOP RD		@ 0.00 to 0.70 miles.	Haul Brush	Haul brush.	RD-1384-19	3/20/19
SCENIC LOOP RD		@ 0.00 to 0.70 miles.	Right-of-Way Clearing	Cut overhead brush.	RD-1382-19	3/20/19
SCENIC LOOP RD		@ 0.00 to 0.70 miles.	Cut Brush	Cut overhead brush.	RD-1390-19	3/21/19
SCENIC LOOP RD		@ 0.20 to 0.70 miles.	Haul Brush	Haul brush	RD-1395-19	3/22/19
Contractor Work						
ALTA DR	203		Pothole Repair; Contractor	Repair potholes and shoulders.	RD-1416-19	3/18/19
AUSTIN DR		#111, 103, 107, 102, 104.	Pothole Repair; Contractor	Repair potholes and shoulders.	RD-1291-19	3/11/19
DODGE RD		#146, 149.	Pothole Repair; Contractor	Repair potholes and shoulders.	RD-1414-19	3/18/19
SKYVIEW DR		#116, 115, 101.	Pothole Repair; Contractor	Repair potholes and shoulders.	RD-1415-19	3/18/19
UPPER BALCONES RD	121		Pothole Repair; Contractor	Repair potholes and shoulders.	RD-1418-19	3/18/19
VIEW LN	1		Pothole Repair; Contractor	Repair potholes and shoulders.	RD-1417-19	3/18/19
County Road and Bridge						
IH 10	35000		Training	Dig Tess Training. Lonestar 811.	RD-1345-19	3/12/19
Equipment						
SCENIC LOOP RD	42		Equipment Staging	Haul #13 from Johns Rd to Scenic Loop Rd.	RD-1341-19	3/11/19
SCENIC LOOP RD			Equipment Staging	Haul #28 loader from Johns Rd to Scenic Loop.	RD-1362-19	3/13/19
Herbicides and Vegetation						
SKYVIEW ACRES SUBDIVISION		1st half. 6.27 miles. 2.9 Acres.	Roundup Maintenance	Spray both sides of the roadway.	RDH-1000-19	3/27/19
SKYVIEW ACRES SUBDIVISION		2nd half. 2.76 miles. 1.1 Acres.	Roundup Maintenance	Spray both sides of the roadway.	RDH-1001-19	3/28/19
Maintenance						
AUSTIN DR	111		Ditch Maintenance	Clean ditch line.	RD-1339-19	3/11/19
AUSTIN DR	104		Ditch Maintenance	Sweep and clean ditch line.	RD-1340-19	3/11/19
JOHNS RD		@ 1.10 miles.	Road Surface	Haul #196 & 151 from Old Fred. Rd to Johns Rd.	RD-1317-19	3/1/19
JOHNS RD		@ 1.10 miles.	Ditch Maintenance	Reshape ditch line and shoot grade.	RD-1323-19	3/5/19
JOHNS RD		@ 1.10 miles. @ IH10.	Ditch Maintenance	Reshape ditch line.	RD-1328-19	3/6/19
JOHNS RD		@ 1.10 miles.	Road Surface	Cut out road surface for hot lay.	RD-1351-19	3/7/19

Route	Address	Location	Activity	Details	W.O. No	Date
Maintenance						
JOHNS RD		@ 1.10 miles.	Road Surface	Blade in hot lay and reshape ditch.	RD-1354-19	3/8/19
SCENIC LOOP RD	42		Road Surface	Haul #85,#196 to Scenic Loop From Johns Rd.	RD-1353-19	3/8/19
SCENIC LOOP RD		@ 0.30 to 0.40 miles.	Ditch Maintenance	Worked ditches.	RD-1378-19	3/19/19
SCENIC LOOP RD		@ 0.00 to 0.70 miles.	Haul Brush	Haul brush.	RD-1380-19	3/19/19
SCENIC LOOP RD		@ 0.20 miles.	Ditch Maintenance	Clean ditch, fill in wash out with shot rock.	RD-1383-19	3/20/19
SCENIC LOOP RD		@ 1.00 miles.	Ditch Maintenance	Spread dirt piles along shoulder in low areas.	RD-1392-19	3/21/19
SCENIC LOOP RD		@ 0.20 miles.	Ditch Maintenance	Put bolder rock in wash out.	RD-1391-19	3/21/19
SCENIC LOOP RD		@ 1.00 miles.	Ditch Maintenance	Clean ditch and fill in low areas.	RD-1394-19	3/22/19
SCENIC LOOP RD		@ 0.20 miles.	Ditch Maintenance	Clean ditch, fill in low areas with dirt.	RD-1428-19	3/25/19
SCENIC LOOP RD	37		Ditch Maintenance	Took out culvert pipe, clean ditches.	RD-1430-19	3/26/19
SCENIC LOOP RD	35		Driveway Work	Put in culvert pipe.	RD-1434-19	3/27/19
SCENIC LOOP RD	37		Driveway Work	Put in culvert pipe.	RD-1435-19	3/27/19
SCENIC LOOP RD	38		Ditch Maintenance	Put in Culvert pipe.	RD-1441-19	3/28/19
New Construction						
SCENIC LOOP RD			Road Surface	Haul culvert pipe to Scenic Loop.	RD-1356-19	3/12/19
Non Road and Bridge						
E SAN ANTONIO AVE	201	Courthouse.	Assist Other Agency	Drill under curb, cut expansion joint for sprinklers.	RD-1396-19	3/22/19
Total WO's For Pct 1		40				

Route	Address	Location	Activity	Details	W.O. No	Date
Precinct 2						
Brush						
KREUTZBERG RD		@ 4.8/ to 5.1 miles.	Right-of-Way Clearing	Cut brush.	RD-1321-19	3/5/19
KREUTZBERG RD		@ 4.3 to 4.7 miles.	Right-of-Way Clearing	Cut brush.	RD-1325-19	3/6/19
KREUTZBERG RD		@ 5.1 to 5.8 miles.	Right-of-Way Clearing	Cut brush.	RD-1350-19	3/7/19
KREUTZBERG RD		@ 5.60 to 5.90 miles.	Right-of-Way Clearing	Cut brush.	RD-1352-19	3/8/19
KREUTZBERG RD		@ 5.80 to 6.00 miles.	Right-of-Way Clearing	Cut brush.	RD-1355-19	3/11/19
KREUTZBERG RD		@ 6.00 to 6.30 miles.	Right-of-Way Clearing	Cut brush	RD-1359-19	3/13/19
KREUTZBERG RD		@ 6.30 to 6.60 miles.	Right-of-Way Clearing	Cut brush.	RD-1367-19	3/14/19
Contractor Work						
CASCADE CAVERNS RD		@ 100, 41, 50, 39, 110.	Pothole Repair; Contractor	Repair potholes and shoulders.	RD-1465-19	3/28/19
CASCADE CAVERNS RD		@ 51, 122.	Pothole Repair; Contractor	Repair potholes and shoulders.	RD-1466-19	3/29/19
RED OAK DR		#307, 510, 202, 509.	Pothole Repair; Contractor	Repair potholes and shoulders.	RD-1420-19	3/19/19
Equipment						
OLD FREDERICKSBURG RD		@ 0.25 miles.	Equipment Staging	Haul equipment to job site.	RD-1399-19	3/22/19
Herbicides and Vegetation						
HOLD-EM RANCH SUBDIVISION		1.34 miles. 0.90 Acres.	Roundup Maintenance	Spray both sides of the roadway.	RDH-1005-19	3/29/19
Maintenance						
AMMANN RD		@ 2.20 to 3.20 miles.	Road Surface	Repair soft spot.	RD-1401-19	3/22/19
AMMANN RD		@ 1.40 to 1.60 miles.	Road Surface	Soft spot.	RD-1405-19	3/25/19
AMMANN RD	241		Edge of Pavement	Fix drop off on road.	RD-1432-19	3/26/19
AMMANN RD	241		Edge of Pavement	Finish up drop off.	RD-1437-19	3/27/19
CASCADE CAVERNS RD		@ 1.40 to 1.50 miles.	Road Surface	Level up road surface.	RD-1363-19	3/13/19
CASCADE CAVERNS RD		@ 1.10 miles.	Soft Spot Repair	Repair soft spot.	RD-1388-19	3/20/19
CASCADE CAVERNS RD		@ 1.40 to 1.60 miles.	Level Road Surface	Level up road.	RD-1408-19	3/26/19
CASCADE CAVERNS RD		@ 1.40 to 1.60 miles.	Level Road Surface	Level up road.	RD-1409-19	3/27/19
OLD FREDERICKSBURG RD		@ 0.75 miles.	Ditch Maintenance	Reshape ditch line and levelup soft spot.	RD-1316-19	3/1/19
OLD FREDERICKSBURG RD		@ 1.45 miles.	Soft Spot Repair	Level up soft spot that sunk.	RD-1319-19	3/1/19
OLD FREDERICKSBURG RD		@ 1.30 miles.	Ditch Maintenance	Clean ditch.	RD-1343-19	3/12/19
OLD FREDERICKSBURG RD		@ 0.20 to 0.50 miles.	Road Surface	Check and mark out road for level up.	RD-1364-19	3/13/19
OLD FREDERICKSBURG RD		@ 0.20 to 0.?? miles.	Road Surface	Level up road.	RD-1369-19	3/14/19
OLD FREDERICKSBURG RD		@ 0.20 to 0.50 miles.	Road Surface	Level up road.	RD-1376-19	3/18/19
OLD FREDERICKSBURG RD	23		Soft Spot Repair	Repair soft spot.	RD-1381-19	3/19/19
OLD FREDERICKSBURG RD	50		Edge of Pavement	Repair edge of pavement.	RD-1387-19	3/20/19
OLD FREDERICKSBURG RD	27		Level Road Surface	Level up road.	RD-1393-19	3/21/19
OLD FREDERICKSBURG RD	29		Level Road Surface	Level up road.	RD-1400-19	3/22/19

Route	Address	Location	Activity	Details	W.O. No	Date
Maintenance						
OLD FREDERICKSBURG RD	33	@ 0.05 miles.	Level Road Surface	Level up road.	RD-1404-19	3/25/19
OLD FREDERICKSBURG RD	110		Edge of Pavement	Repair edge of pavement.	RD-1403-19	3/25/19
OLD SAN ANTONIO RD	113		Driveway Work	Fix driveway.	RD-1344-19	3/12/19
PLEASANT VALLEY DR N			Soft Spot Repair	Repair soft spot.	RD-1442-19	3/28/19
Non Road and Bridge						
CHARGER BLVD	202	Brush Site	Chipping	Grinding brush. 7.5 hours.	RD-1348-19	3/4/19
CHARGER BLVD	202	Brush Site.	Assist Other Agency	Help mechanic work on tubby drum cover.	RD-1375-19	3/18/19
CHARGER BLVD	202	Brush Site.	Chipping	Grinding brush. 6 hours.	RD-1374-19	3/18/19
CHARGER BLVD	202	Brush Site.	Chipping	Grinding brush. 6.25 hours.	RD-1379-19	3/19/19
CHARGER BLVD	202	Brush Site.	Chipping	Grinding brush. 6 hours.	RD-1385-19	3/20/19
CHARGER BLVD	202	Brush site.	Chipping	Grinding brush. 6.5 hours.	RD-1429-19	3/25/19
Total WO's For Pct 2		40				

Route	Address	Location	Activity	Details	W.O. No	Date
Precinct 3						
Brush						
CRABAPPLE RD		@ 0.00 to 0.30 miles.	Right-of-Way Clearing	Cut brush.	RD-1439-19	3/28/19
CRABAPPLE RD		@ 0.30 to 0.70 miles.	Right-of-Way Clearing	Cut brush.	RD-1448-19	3/29/19
CRABAPPLE RD		@ 0.30 to 0.70 miles.	Haul Brush	Clear ROW.	RD-1443-19	3/29/19
EDGE FALLS RD		@ 8.40 miles.	Right-of-Way Clearing	Cut brush.	RD-1433-19	3/27/19
EDGE FALLS RD		@ 0.00 to 0.50 miles.	Right-of-Way Clearing	Cut brush.	RD-1440-19	3/28/19
EDGE FALLS RD		@ 8.30 to 8.40 miles.	Right-of-Way Clearing	Cut brush.	RD-1438-19	3/28/19
Contractor Work						
HIGH POINT RANCH	287		Pothole Repair; Contractor	Repair potholes and shoulders.	RD-1412-19	3/15/19
REMINGTON DR		#342,338,335,333,332,327,322,319,302,208.	Pothole Repair; Contractor	Repair potholes and shoulders.	RD-1284-19	3/6/19
SAGE OAKS TRL		@ SH 46 #124, 120, 119, 109.	Pothole Repair; Contractor	Repair potholes and shoulders.	RD-1419-19	3/19/19
SEVEN SISTERS DR		#167, 157, 141, 132, 129.	Pothole Repair; Contractor	Repair potholes and shoulders.	RD-1413-19	3/15/19
SEVEN SISTERS DR	123		Pothole Repair; Contractor	Repair potholes and shoulders.	RD-1421-19	3/20/19
TROPHY DR		#109,108,114,111,116,119,118,122,123,124.	Pothole Repair; Contractor	Repair potholes and shoulders.	RD-1285-19	3/7/19
Equipment						
N SOMEDAY DR		@ FM 1376.	Equipment Staging	Haul #24 to N Someday and #37 to shop.	RD-1329-19	3/6/19
RICHTER RD			Equipment Staging	Haul #24 blade from N. Someday to Richter Rd.	RD-1361-19	3/13/19
Herbicides and Vegetation						
NORTH BARCROFT		8.39 miles. 3.60 Acres.	Roundup Maintenance	Spray both sides of the roadway.	RDH-1002-19	3/28/19
RODALYN DR		1.00 miles. 0.50 Acres.	Roundup Maintenance	Spray both sides of the roadway.	RDH-1003-19	3/29/19
SAGE OAKS TRL		0.46 miles. 0.20 Acres.	Roundup Maintenance	Spray both sides of the roadway.	RDH-1004-19	3/29/19
Maintenance						
N SOMEDAY DR	137		Road Surface	Road repair.	RD-1318-19	3/1/19
N SOMEDAY DR	137		Soft Spot Repair	Repair soft spot.	RD-1320-19	3/4/19
N SOMEDAY DR	137		Road Surface	Blade Econo Pave.	RD-1349-19	3/5/19
N SOMEDAY DR	137		Road Surface	Blade Econo Pave.	RD-1324-19	3/5/19
N SOMEDAY DR	111		Road Surface	Road level up.	RD-1331-19	3/7/19
N SOMEDAY DR	137		Road Surface	Soft spot repair.	RD-1332-19	3/7/19
N SOMEDAY DR	111		Road Surface	Road level up.	RD-1335-19	3/8/19
RICHTER RD		@ 0.10 to 0.20 miles.	Blade Roadway	Blade road.	RD-1370-19	3/14/19
SOMEDAY DR	10		Ditch Maintenance	Shape ditch line.	RD-1338-19	3/11/19
Non Road and Bridge						
FAWN VALLEY DR	221	Courthouse Annex.	Parking Lot	Move rock berm, clean up around parking lot.	RD-1315-19	3/1/19
FAWN VALLEY DR	221	Courthouse Annex.	Parking Lot	Took out sidewalk, prep driveway for concrete.	RD-1322-19	3/5/19

Route	Address	Location	Activity	Details	W.O. No	Date
Non Road and Bridge						
FAWN VALLEY DR	221	Courthouse Annex.	Parking Lot	Ditch work.	RD-1326-19	3/6/19
FAWN VALLEY DR	221	Courthouse Annex.	Parking Lot	Cut beams for concrete.	RD-1330-19	3/7/19
FAWN VALLEY DR	221	Courthouse Annex.	Parking Lot	Prep for concrete, water and roll parking lot.	RD-1333-19	3/8/19
FAWN VALLEY DR	221	Courthouse Annex.	Parking Lot	Haul Rollers #118 & 173, to shop.	RD-1336-19	3/11/19
FAWN VALLEY DR	221	Courthouse Annex.	Parking Lot	Put fill dirt around parking lot parameter.	RD-1337-19	3/11/19
FAWN VALLEY DR	221	Courthouse Annex.	Parking Lot	Hammer out concrete, cut beam for concrete.	RD-1360-19	3/13/19
FAWN VALLEY DR	221	Courthouse Annex.	Parking Lot	Fill in trench along roadway & concrete driveway.	RD-1373-19	3/18/19
FAWN VALLEY DR	221	Courthouse Annex.	Assist Other Agency	Prep for concrete head wall on culverts & rip rap.	RD-1386-19	3/20/19
FAWN VALLEY DR	221	Courthouse Annex.	Parking Lot	Backfill behind curb level up wheel chair ramp.	RD-1444-19	3/29/19
Total WO's For Pct 3		37				

Route	Address	Location	Activity	Details	W.O. No	Date
Precinct 4						
Brush						
BIG JOSHUA CREEK RD	206	@ 2.00 miles.	Tree Removal	Cut trees.	RD-1402-19	3/25/19
CRAVEY RD		@ 0.60 miles.	Right-of-Way Clearing	Cut overhead brush.	RD-1407-19	3/26/19
FIFTH ST		@ 0.30 miles.	Debris Removal	Tree removal.	RD-1449-19	3/29/19
SABINE RD		@ 0.50 to 0.70 miles.	Right-of-Way Clearing	Cut brush.	RD-1314-19	3/1/19
Cleaning and Debris						
POSSUM CREEK RD		@ 1.70 miles.	Tree Removal	Remove tree off road.	RD-1371-19	3/14/19
Contractor Work						
AMBER DR		#104, 105.	Pothole Repair; Contractor	Repair potholes and shoulders.	RD-1289-19	3/8/19
BLASCHKE RD	116		Pothole Repair; Contractor	Repair potholes and shoulders.	RD-1426-19	3/25/19
EAST ST	318		Pothole Repair; Contractor	Repair potholes and shoulders.	RD-1290-19	3/8/19
GRAPE CREEK RD		#707,862,1422,1760,1819,2068, 2414,2638.	Pothole Repair; Contractor	Repair potholes and shoulders.	RD-1425-19	3/22/19
HIGH ST	38	@ Holiday.	Pothole Repair; Contractor	Repair potholes and shoulders.	RD-1286-19	3/8/19
HOLIDAY RD	26		Pothole Repair; Contractor	Repair potholes and shoulders.	RD-1287-19	3/8/19
OLD #9 HWY		@ Alamo Rd, 648, 621, 613, 535.	Pothole Repair; Contractor	Repair potholes and shoulders.	RD-1464-19	3/27/19
POEHNERT RD	1		Pothole Repair; Contractor	Repair potholes and shoulders.	RD-1424-19	3/20/19
POEHNERT RD		#46, 28, 27, 22, 18, 12.	Pothole Repair; Contractor	Repair potholes and shoulders.	RD-1427-19	3/25/19
SHOOTING CLUB RD	105		Pothole Repair; Contractor	Repair potholes and shoulders.	RD-1288-19	3/8/19
WARING WELFARE RD	46		Pothole Repair; Contractor	Repair potholes and shoulders.	RD-1410-19	3/15/19
WARING WELFARE RD		#834, 523, 134.	Pothole Repair; Contractor	Repair potholes and shoulders.	RD-1423-19	3/20/19
ZOELLER LN	319		Pothole Repair; Contractor	Repair potholes and shoulders.	RD-1411-19	3/15/19
ZOELLER LN	318		Pothole Repair; Contractor	Repair potholes and shoulders.	RD-1422-19	3/20/19
County Road and Bridge						
OLD COMFORT RD	3	Road and Bridge	Training	Insurance training and enrollment.	RD-1327-19	3/6/19
Equipment						
OLD COMFORT RD	3	Road and Bridge.	Equipment Staging	Haul backhoe back to yard.	RD-1398-19	3/22/19
Maintenance						
FIRST ST	531		Edge of Pavement	Cut out portion of driveway that was pushed up.	RD-1342-19	3/11/19
HIGH ST		@ 0.25 miles.	Ditch Maintenance	Clean out in front of culvert pipe.	RD-1397-19	3/22/19
KENDALL OAKS DR		@ 0.55 miles.	Ditch Maintenance	Clean ditch line.	RD-1334-19	3/8/19
KENDALL OAKS DR	111		Road Surface	Road level up.	RD-1365-19	3/13/19
W FABRA LN		@ 0.70 miles.	Road Surface	Fix soft spot.	RD-1358-19	3/12/19
W FABRA LN		@ 0.70 miles.	Road Surface	Patch level up.	RD-1366-19	3/13/19
Non Road and Bridge						

Route	Address	Location	Activity	Details	W.O. No	Date
Non Road and Bridge						
SPANISH PASS RD	42	Solid Waste and Recycle.	Assist Other Agency	Haul recycle to San Marcos.	RD-1368-19	3/14/19
Road Structures						
UPPER SISTERDALE RD		@ 0.00 to 2.5 miles.	Cattle Guard	Lay wings down on cattle guard #1 & #2 off 473.	RD-1436-19	3/27/19
Total WO's For Pct 4		29				

Route	Address	Location	Activity	Details	W.O. No	Date
Precinct COB						
Non Road and Bridge						
CHARGER BLVD	202	Brush Site.	Chipping	Grinding brush. 7 hours.	RD-1431-19	3/26/19
Total WO's For Pct COB		1				

Route	Address	Location	Activity	Details	W.O. No	Date
Total Work Orders		147				



KENDALL COUNTY COMMISSIONERS COURT AGENDA REQUEST

COMMISSIONER COURT DATE: 4/22/2019
OPEN SESSION

SUBJECT	Summary of March Operations report.
DEPARTMENT & PERSON MAKING REQUEST	Kendall County Operations: Jean "Max" Maxwell, Operations Supervisor.
PHONE # OR EXTENSION #	830-249-9343 EXT 652
TIME NEEDED FOR PRESENTATION	5 Minutes
WORDING OF AGENDA ITEM	Give a summary of the activities performed by Operations
REASON FOR AGENDA ITEM	Report the progress of Operations.
IS THERE DOCUMENTATION	Yes.
WHO WILL THIS AFFECT?	County wide sign report.
ADDITIONAL INFORMATION	None.



Kendall County Operations Monthly Report

March-2019

Route	Address	Location	Activity	Details	W.O. No	Date
Precinct		1				
Signs						
HIGH VIEW DR		@ 0.02 miles.	Repair	Repair No Outlet sign support.	SI-1239-19	3/21/19
JOHNS RD		@ 3.00 miles.	Replace	Replace Chevron and support.	SI-1238-19	3/21/19
MARIPOSA PARKWAY E	12	Fabricate @ Shop.	Fabricate	Fabricate Address Plate.	SI-1202-19	3/7/19
MARIPOSA PARKWAY W	81	Fabricate @ Shop.	Fabricate	Fabricate Address Plate.	SI-1203-19	3/7/19
MARIPOSA PARKWAY W	53	Fabricate @ Shop.	Fabricate	Fabricate Address Plate.	SI-1204-19	3/11/19
REGENT CIR	61	Fabricate @ Shop.	Fabricate	Fabricate Address Plate.	SI-1276-19	3/29/19
Total WO's For Pct 16						

Route	Address	Location	Activity	Details	W.O. No	Date
Precinct 2						
Signs						
AMMANN RANCH ESTATES		Sign inventory map.	Collect Data	Add pictures to all signs.	SI-1197-19	3/6/19
AMMANN RD		Sign inventory map.	Collect Data	Add pictures to all signs.	SI-1194-19	3/6/19
BRANDT RD	41	Fabricate @ Shop.	Fabricate	Fabricate Address Plate.	SI-1262-19	3/28/19
GEMINI OAKS SUBDIVISION		Sign inventory map.	Collect Data	Add pictures to all signs.	SI-1196-19	3/6/19
GUTHRIE RD		Sign inventory map.	Collect Data	Add pictures to all signs.	SI-1192-19	3/6/19
HOLD-EM RANCH SUBDIVISION		Sign inventory map.	Collect Data	Add pictures to all signs.	SI-1177-19	3/1/19
HOMESTEAD SUBDIVISION		Sign inventory map.	Collect Data	Add pictures to all signs.	SI-1195-19	3/6/19
JASON RD	23	Fabricate @ Shop.	Fabricate	Fabricate Address Plate.	SI-1234-19	3/21/19
JOE KLAR RD		@ 0.30 miles.	Install	Install traffic counter.	SI-1258-19	3/26/19
JOE KLAR RD		@ 0.60 miles.	Install	Install traffic counter.	SI-1259-19	3/26/19
KREUTZBERG RD		@ 5.52 miles.	Replace	Replace Rt Rev. Turn sign and suport.	SI-1207-19	3/11/19
N WAGON WHEEL DR		@ 0.07 miles.	Repair	Repair Left Turn sign support.	SI-1242-19	3/21/19
N WAGON WHEEL DR		@ 0.04 miles.	Repair	Repair 25mph Speed Limit sign support.	SI-1241-19	3/21/19
N WAGON WHEEL DR		@ 0.05 miles.	Replace	Replace 25mph Speed Limit sign support.	SI-1243-19	3/21/19
OLD FREDERICKSBURG RD		@ 0.10 miles.	Repair	Repair Left Turn sign support.	SI-1240-19	3/21/19
OLD FREDERICKSBURG RD		@ 1.40 miles.	Cut Brush	Cut brush for visibility of Right Curve sign.	SI-1237-19	3/21/19
OLD FREDERICKSBURG RD		@ 1.36 miles.	Repair	Repair loose Chevron.	SI-1236-19	3/21/19
OLD FREDERICKSBURG RD		@ 1.46 miles.	Replace	Replace Right Object Marker support.	SI-1256-19	3/27/19
OLD FREDERICKSBURG RD		@ 1.46 miles.	Replace	Replace Object Marker.	SI-1257-19	3/27/19
PLEASANT VALLEY DR	318	Fabricate @ Shop.	Fabricate	Fabricate Address Plate.	SI-1225-19	3/13/19
PLEASANT VALLEY SUBDIVISION		Sign inventory map.	Collect Data	Add pictures to all signs.	SI-1176-19	3/1/19
PRADO XING	355	Fabricate @ Shop.	Fabricate	Fabricate Address Plate.	SI-1232-19	3/15/19
RIVER MOUNTAIN SUBDIVISION		Sign inventory map.	Collect Data	Add pictures to all signs.	SI-1190-19	3/5/19
RIVER RANCH SUBDIVISION		Sign inventory map.	Collect Data	Add pictures to all signs.	SI-1183-19	3/5/19
RUST LN	39	Fabricate @ Shop.	Fabricate	Fabricate Address Plate.	SI-1277-19	3/29/19
SHADY RIDGE DR	115	Fabricate @ Shop.	Fabricate	Fabricate Address Plate.	SI-1235-19	3/21/19
SPRING CREEK ESTATES SUBDIVISION		Sign inventory map.	Collect Data	Add pictures to all signs.	SI-1175-19	3/1/19
SPRING CREEK RD		@ 0.07 miles.	Replace	Replace damaged pole & No Outlet sign.	SI-1228-19	3/14/19
SPRING CREEK RD		@ 0.07 miles.	Replace	Replace damaged Object Marker.	SI-1231-19	3/14/19
SPRING CREEK RD		@ 1.20 miles.	Replace	Replace missing Object Markers.	SI-1230-19	3/14/19
SPRING CREEK RD		@ 01.60 miles.	Repair	Replace broken clamp on Cattle Guard sign	SI-1229-19	3/14/19

Route	Address	Location	Activity	Details	W.O. No	Date
Signs						
TIMBER MOUNTAIN DR		@ 0.03 miles.	Relocate	Relocate 30mph Speed limit from Elec pole to sign pole.	SI-1201-19	3/7/19
WHITE OAK TRL	125	Fabricate @ Shop.	Fabricate	Fabricate Address Plate.	SI-1205-19	3/11/19
WORTH DRIVE	47	Fabricate @ Shop.	Fabricate	Fabricate Address Plate.	SI-1182-19	3/4/19
WORTH DRIVE	21	Fabricate @ Shop.	Fabricate	Fabricate Address Plate.	SI-1206-19	3/11/19
Total WO's For Pct 2		35				

Route	Address	Location	Activity	Details	W.O. No	Date
Precinct 3						
Signs						
ACRES NORTH SUBDIVISION		Sign inventory map.	Collect Data	Add pictures to all signs.	SI-1178-19	3/1/19
COUNTRY MEADOW DR	214	Fabricate @ Shop.	Fabricate	Fabricate Address Plate.	SI-1252-19	3/27/19
EMERALD HILL		@ 0.12 miles.	Relocate	Relocate Stop Ahead sign from Elec pole to sign pole.	SI-1209-19	3/11/19
FAWN VALLEY DR	221	Courthouse Annex.	Repair	Repair loose sign pole.	SI-1212-19	3/12/19
FAWN VALLEY DR	221	Sign inventory map.	Collect Data	Add pictures and signs to GIS map.	SI-1227-19	3/14/19
FAWN VALLEY DR	221	Courthouse Annex.	Fabricate	Fabricate Right Turn Only sign	SI-1251-19	3/27/19
FAWN VALLEY DR	221	Courthouse Annex.	Install	Install Do Not Enter sign.	SI-1254-19	3/27/19
FAWN VALLEY DR	221	Courthouse Annex.	Install	Install Stop sign and Right Turn Only sign.	SI-1253-19	3/27/19
FAWN VALLEY DR	221	Courthouse Annex.	Welding	Cut base and weld crack on flag pole.	SI-1266-19	3/28/19
FAWN VALLEY DR	221	Sign inventory map.	Collect Data	Add pictures and signs to GIS map.	SI-1267-19	3/29/19
HIGH POINT RANCH SUBDIVISION		Sign inventory map.	Collect Data	Add pictures to all signs.	SI-1185-19	3/5/19
HUNTERS VIEW CIR	132	Fabricate @ Shop.	Fabricate	Fabricate Address Plate.	SI-1208-19	3/11/19
KENDALL WOODS SUBDIVISION		Sign inventory map.	Collect Data	Add pictures to all signs.	SI-1191-19	3/6/19
LEWIS RD		Fabricate at shop.	Fabricate	Fabricate Street Name sign.	SI-1210-19	3/12/19
LEWIS RD		@ 0.01 miles.	Install	Install Lewis Road street name sign.	SI-1211-19	3/12/19
MARQUARDT RD		@ 0.01 TO 0.68 MILES.	Collect Data	Add pictures to all signs.	SI-1186-19	3/5/19
NORTH BARCROFT SUBDIVISION		Sign inventory map.	Collect Data	Add pictures to all signs.	SI-1180-19	3/1/19
RIVER TRAIL SUBDIVISION		Sign inventory map.	Collect Data	Add pictures to all signs.	SI-1184-19	3/5/19
SIEBENEICHER RD		@ 0.20 miles.	Repair	Repair Right Turn sign support. Loose & turned.	SI-1199-19	3/7/19
SIEBENEICHER RD		@ 0.30 miles.	Replace	Replace Chevron supports.	SI-1200-19	3/7/19
SIEBENEICHER RD	140	Fabricate @ Shop.	Fabricate	Fabricate Address Plate.	SI-1260-19	3/26/19
SILVER HILLS SUBDIVISION		Sign inventory map.	Collect Data	Add pictures to all signs.	SI-1193-19	3/6/19
SMOKEY RIVER N	130	Fabricate @ Shop.	Fabricate	Fabricate Address Plate.	SI-1189-19	3/5/19
SPANISH PASS RD		@ 2.50 miles.	Trim Brush	Trim brush from Dip sign area for visibility.	SI-1264-19	3/28/19
SPANISH PASS RD		@ 0.03 miles.	Replace	Replace 35mph Speed Limit sign support.	SI-1263-19	3/28/19
THE CROSSING SUBDIVISION		Sign inventory map.	Collect Data	Add pictures to all signs.	SI-1179-19	3/1/19
WALNUT GROVE RANCH ACRES		Sign inventory map.	Collect Data	Update GIS map.	SI-1187-19	3/5/19
WATERSTONE PKWY	972	Fabricate @ Shop.	Fabricate	Fabricate Address Plate.	SI-1233-19	3/15/19
WENGENROTH RD	236	Fabricate @ Shop.	Fabricate	Fabricate Address Plate.	SI-1188-19	3/5/19

Total WO's For Pct 3

29

Route	Address	Location	Activity	Details	W.O. No	Date
cinct	4					
ACHERIA PASS W	232	Fabricate @ Shop.	Fabricate	Fabricate Address Plate.	SI-1244-19	3/21/19
AVEY RD		@ 0.20 miles.	Replace	Replace missing Object Marker.	SI-1247-19	3/25/19
ER PATH		@ 0.01 miles.	Install	Install Stop sign.	SI-1218-19	3/13/19
TH ST		@ Front Street.	Data Collection	Check Stop Signs at 5th & Front Street.	SI-1213-19	3/13/19
T ROCK CREEK RD	221	@ 3.69 miles.	Install	Maintenance End sign already in place.	SI-1268-19	3/29/19
ONT ST		@ 0.03 miles.	Replace	Replace Rt. Reverse Turn w/T Intersection.	SI-1250-19	3/25/19
ONT ST		@ 0.00 miles.	Install	Install Double Arrow Board as requested.	SI-1249-19	3/25/19
ENN OAKS DR	108	Fabricate @ Shop.	Fabricate	Fabricate Address Plate.	SI-1255-19	3/27/19
APE CREEK RD		Sign inventory map.	Collect Data	Add pictures to all signs.	SI-1214-19	3/13/19
APE CREEK RD	1361	Fabricate @ Shop.	Fabricate	Fabricate Address Plate.	SI-1275-19	3/29/19
N RD		@ 0.10 miles.	Repair	Repair bent Flood Gauge support.	SI-1246-19	3/25/19
N RD		@ 0.20 miles.	Replace	Replace missing Object Markers.	SI-1245-19	3/25/19
.IDAY RD		@ 1.60 miles.	Repair	Repair loose and hanging OM-3 sign.	SI-1216-19	3/13/19
ESTIC OAKS DR	145	Fabricate at shop.	Fabricate	Fabricate address Plate.	SI-1224-19	3/14/19
L DAM RD		@ 3.60 miles.	Install	Install 30mph Speed Limit & No Outlet signs.	SI-1265-19	3/28/19
UNTAIN SPRING FARMS 3DIVISION		Sign inventory map.	Collect Data	Add pictures to all signs.	SI-1226-19	3/14/19
UNTAIN SPRINGS DR		@ 0.01 miles.	Clean	Clean Stop/Street Name sign.	SI-1220-19	3/13/19
UNTAIN VW		@ 0.01 miles.	Install	Install Stop sign.	SI-1217-19	3/13/19
ON #9 HWY		@ 10.00 to 10.60 miles.	Collect Data	Add pictures to all signs.	SI-1215-19	3/13/19
ON #9 HWY		@ 6.00 miles.	Trash Removal	Take Adopt-a-Road Trash to Solid Waste.	SI-1273-19	3/29/19
ON #9 HWY		@ 4.50 miles.	Replace	Replace Object Marker support.	SI-1272-19	3/29/19
ON #9 HWY		@ 2.90 miles.	Replace	Replace faded and twisted Chevrons.	SI-1271-19	3/29/19
ON #9 HWY		@ 1.40 miles.	Repair	Repair Rt. Rev. Turn sign. Tighten wedge.	SI-1269-19	3/29/19
ON #9 HWY		@ 2.80 miles.	Replace	Replace faded and twisted Object Markers.	SI-1270-19	3/29/19
ST RD	44	Fabricate @ Shop.	Fabricate	Fabricate Address Plate.	SI-1181-19	3/1/19
PER CIBOLO CREEK RD		@ 3.60 miles.	Replace	Replace bent over Object Marker support.	SI-1274-19	3/29/19
PER SISTERDALE RD		@ 0.10 miles.	Clean	Clean ditry Right Turn sign.	SI-1223-19	3/13/19
PER SISTERDALE RD		@ 0.07 miles.	Replace	Replace faded Cattle Guard sign.	SI-1222-19	3/13/19
PER SISTERDALE RD		@ 5.10 miles.	Replace	Replace Object Markers.	SI-1221-19	3/13/19
.LEY VIEW		@ 0.01 miles.	Install	Install Yield sign.	SI-1219-19	3/13/19
LNUT GROVE NORTH		@ 0.01 miles.	Repair	Repair Chevron support, pull straight.	SI-1248-19	3/25/19
RING RD		@ 1.70 miles.	Replace	Replace faded Intersecting Road sign.	SI-1198-19	3/7/19

Route	Address	Location	Activity	Details	W.O. No	Date
Signs						
ZOELLER LN		@ 4.38 miles.	Fabricate	Fabricate And install Street Name sign.	SI-1261-19	3/26/19
Total WO's For Pct 4		33				

Route	Address	Location	Activity	Details	W.O. No	Date
Total Work Orders		103				