



KENDALL COUNTY COMMISSIONERS COURT AGENDA REQUEST

COMMISSIONER COURT DATE: 10/26/2020 OPEN SESSION	
SUBJECT	Commissioners Court Meeting Minutes
DEPARTMENT & PERSON MAKING REQUEST	County Clerk's Office Sally Peters, Deputy Clerk/Administrative Assistant
PHONE # OR EXTENSION #	830-249-9343, ext. 212
TIME NEEDED FOR PRESENTATION	1 minute
WORDING OF AGENDA ITEM	Consideration and action on approval of the Minutes for October 13, 2020.
REASON FOR AGENDA ITEM	To approve the Minutes from the previous Commissioners Court meetings.
WHO WILL THIS AFFECT?	The public
ADDITIONAL INFORMATION	None



KENDALL COUNTY COMMISSIONERS COURT AGENDA REQUEST

COMMISSIONER COURT DATE: 10/26/2020
OPEN SESSION

SUBJECT	Service award October 2020
DEPARTMENT & PERSON MAKING REQUEST	Sheryl D'Spain Treasurer
PHONE # OR EXTENSION #	830-249-9343 ext 220
TIME NEEDED FOR PRESENTATION	5 Minutes
WORDING OF AGENDA ITEM	Harriet Seidensticker County Clerk's Office 15 Years
REASON FOR AGENDA ITEM	Recognize County employees for their service to the county
WHO WILL THIS AFFECT?	Countywide
ADDITIONAL INFORMATION	None



KENDALL COUNTY COMMISSIONERS COURT AGENDA REQUEST

COMMISSIONER COURT DATE: 10/26/2020 OPEN SESSION	
SUBJECT	Home-Delivered Meals Resolution
DEPARTMENT & PERSON MAKING REQUEST	Emily Perry, Rainbow Senior Center Development Director Darrel L. Lux, County Judge
PHONE # OR EXTENSION #	830-249-9343, ext 213
TIME NEEDED FOR PRESENTATION	2 minutes
WORDING OF AGENDA ITEM	Consideration and action to approve the Resolution pertaining to the Rainbow Senior Center's application for grant funds from the Texas Department of Agriculture for home-delivered meals.
REASON FOR AGENDA ITEM	The Rainbow Senior Center wants to apply for grant funds from the Texas Department of Agriculture to supplement and extend existing services to homebound persons in the County.
WHO WILL THIS AFFECT?	Those eligible for the services.
ADDITIONAL INFORMATION	None



**TEXAS DEPARTMENT OF AGRICULTURE
TEXANS FEEDING TEXANS: HOME-DELIVERED MEALS
GRANT PROGRAM**

**RESOLUTION AUTHORIZING COUNTY GRANT
PROGRAM YEAR 2021**

A resolution of the County of Kendall (County), Texas, certifying that the county has made a grant to Rainbow Senior Center (Organization), an organization that provides home-delivered meals to homebound persons in the county who are elderly and/or have a disability, and certifying that the county has approved the organization's accounting system or fiscal agent.

WHEREAS, the Organization desires to apply for grant funds from the Texas Department of Agriculture to supplement and extend existing services for homebound persons in the County who are elderly and/or have a disability, pursuant to the Home-Delivered Meals Grant Program (Program); and

WHEREAS, the Program rules require the County in which an Organization is providing home-delivered meal services to make a grant to the Organization, in order for the Organization to be eligible to receive Program grant funds; and

WHEREAS, the Program rules require the County to approve the Organization's accounting system or fiscal agent, in order for the Organization to be eligible to receive Program grant funds; and

WHEREAS, the County recognizes Olivia Burdick (Authorized Official) as an official of the Organization applying for a Home-Delivered Meal Grant from the Texas Department of Agriculture.

BE IT RESOLVED BY THE COUNTY:

SECTION 1: The County hereby certifies that it has made a grant to the Organization in the amount of \$15,000.00 to be used between the:

1 of October 2020 and the 30 of September 2021

Day Month Year Day Month Year

SECTION 2: The County hereby certifies that the Organization provides home-delivered meals to homebound persons in the County who are elderly and/or have a disability.

SECTION 3: The County hereby certifies that it has approved the Organization's accounting system or fiscal agent which meets financial management system requirements as set forth in the Uniform Grant Management Standards promulgated by the Texas Comptroller of Public Accounts.

Introduced, read, and passed by the affirmative vote of the County on this 26 day of October, 2020



Signature of Authorized Official of the County

Darrel L. Lux, County Judge

Typed Name and Title



KENDALL COUNTY COMMISSIONERS COURT AGENDA REQUEST

COMMISSIONER COURT DATE: 10/26/2020
OPEN SESSION

SUBJECT	Accounts Payable Claims
DEPARTMENT & PERSON MAKING REQUEST	Auditor's Office Corinna Speer, County Auditor
PHONE # OR EXTENSION #	830-249-9343 Ext. 240
TIME NEEDED FOR PRESENTATION	5 Minutes
WORDING OF AGENDA ITEM	Consideration and action on the approval of accounts payable claims for purchases, services and vendors.
REASON FOR AGENDA ITEM	To pay current accounts payable claims.
IS THERE DOCUMENTATION	Yes Financial Transparency Link / County Auditor Web Page
WHO WILL THIS AFFECT?	Departments that have AP claims
ADDITIONAL INFORMATION	None



KENDALL COUNTY COMMISSIONERS COURT AGENDA REQUEST

COMMISSIONER COURT DATE: 10/26/2020
OPEN SESSION

SUBJECT	Monthly Reports - Fee Offices
DEPARTMENT & PERSON MAKING REQUEST	County Auditor's Office Corinna Speer, Auditor
PHONE # OR EXTENSION #	830-249-9343 Ext. 240
TIME NEEDED FOR PRESENTATION	5 Minutes
WORDING OF AGENDA ITEM	Consideration and action on the Fees of Office Report for September 2020.
REASON FOR AGENDA ITEM	To approve monthly reports from fee offices as required by law. To approve monthly reports from departments which collect money for services.
WHO WILL THIS AFFECT?	Departments who submit a monthly report to the County Auditor's Office.
ADDITIONAL INFORMATION	None



KENDALL COUNTY COMMISSIONERS COURT AGENDA REQUEST

COMMISSIONER COURT DATE: 10/26/2020
OPEN SESSION

SUBJECT	Resolution for the Indigent Defense Grant Program
DEPARTMENT & PERSON MAKING REQUEST	County Auditor's Office Corinna Speer, County Auditor
PHONE # OR EXTENSION #	830-249-9343 Ext. 240
TIME NEEDED FOR PRESENTATION	5 minutes
WORDING OF AGENDA ITEM	Consideration and action to approve the resolution for the 2021 Indigent Defense Grant Program.
REASON FOR AGENDA ITEM	Approve resolution - a requirement for the Texas Indigent Defense Commission.
WHO WILL THIS AFFECT?	The Public
ADDITIONAL INFORMATION	None

**2021 Kendall County Resolution
Indigent Defense Grant Program**

WHEREAS, under the provisions of the Texas Government Code Section 79.037 and Texas Administrative Code Chapter 173, counties are eligible to receive grants from the Texas Indigent Defense Commission to provide improvements in indigent defense services in the county; and

WHEREAS, this grant program will assist the county in the implementation and the improvement of the indigent criminal defense services in this county; and

WHEREAS, Kendall County Commissioners Court has agreed that in the event of loss or misuse of the funds, Kendall County Commissioners assures that the funds will be returned in full to the Texas Indigent Defense Commission.

NOW THEREFORE, BE IT RESOLVED and ordered that the County Judge of this county is designated as the Authorized Official to apply for, accept, decline, modify, or cancel the grant application for the Indigent Defense Formula Grant Program and all other necessary documents to accept said grant; and

BE IT FURTHER RESOLVED that the County Auditor is designated as the Financial Officer for this grant.

Adopted this _____ day of _____, 2020.

Darrel L. Lux
County Judge

Attest:

County Clerk



KENDALL COUNTY COMMISSIONERS COURT AGENDA REQUEST

COMMISSIONER COURT DATE: 10/26/2020 OPEN SESSION	
SUBJECT	Discuss Frost Bank Account Analysis charges for the General Fund
DEPARTMENT & PERSON MAKING REQUEST	Sheryl D'Spain Treasurer
PHONE # OR EXTENSION #	830-249-9343 Ext 220
TIME NEEDED FOR PRESENTATION	2 Minutes
WORDING OF AGENDA ITEM	Discuss Frost Bank Account Analysis charges for the General Fund
REASON FOR AGENDA ITEM	Inform Commissioners Court of the changes in the Banking contract and how it affected our services charges.
WHO WILL THIS AFFECT?	Treasurer's office
ADDITIONAL INFORMATION	None



KENDALL COUNTY COMMISSIONERS COURT AGENDA REQUEST

COMMISSIONER COURT DATE: 10/26/2020
OPEN SESSION

SUBJECT	Policy Manual
DEPARTMENT & PERSON MAKING REQUEST	Juanita Espino, Human Resources Director
PHONE # OR EXTENSION #	830-249-9343 ext 600
TIME NEEDED FOR PRESENTATION	15 minutes
WORDING OF AGENDA ITEM	Discussion of employment policy issues relevant to Kendall County and the possible revision of Kendall County employment policies.
REASON FOR AGENDA ITEM	To receive suggestions for the policy manual updates.
WHO WILL THIS AFFECT?	All departments
ADDITIONAL INFORMATION	No



KENDALL COUNTY COMMISSIONERS COURT AGENDA REQUEST

COMMISSIONER COURT DATE: 10/26/2020
OPEN SESSION

SUBJECT	Burn Ban
DEPARTMENT & PERSON MAKING REQUEST	Darrel L. Lux, County Judge Jeffery Fincke, Fire Marshal
PHONE # OR EXTENSION #	830-249-9343
TIME NEEDED FOR PRESENTATION	3 minutes
WORDING OF AGENDA ITEM	Consideration and action on the burn ban (Authority Section 352.081, Local Government Code)
REASON FOR AGENDA ITEM	To determine whether or not there is a need for a ban on burning
WHO WILL THIS AFFECT?	Countywide
ADDITIONAL INFORMATION	BURN BAN was lifted by Commissioners Court September 14, 2020.



KENDALL COUNTY COMMISSIONERS COURT AGENDA REQUEST

COMMISSIONER COURT DATE: 10/26/2020 OPEN SESSION	
SUBJECT	COVID-19 Coronavirus Update
DEPARTMENT & PERSON MAKING REQUEST	Darrel L. Lux, County Judge Jeffery Fincke, EMC
PHONE # OR EXTENSION #	830-249-9343
TIME NEEDED FOR PRESENTATION	5 minutes
WORDING OF AGENDA ITEM	Update on Coronavirus COVID-19 for Kendall County.
REASON FOR AGENDA ITEM	To give any new information to the public concerning the Coronavirus COVID-19.
WHO WILL THIS AFFECT?	Countywide
ADDITIONAL INFORMATION	None



KENDALL COUNTY COMMISSIONERS COURT AGENDA REQUEST

COMMISSIONER COURT DATE: 10/26/2020
OPEN SESSION

SUBJECT	Regional Public Defender Office Oversight Board
DEPARTMENT & PERSON MAKING REQUEST	Darrel L. Lux, County Judge
PHONE # OR EXTENSION #	830-249-9343
TIME NEEDED FOR PRESENTATION	5 minutes
WORDING OF AGENDA ITEM	Consideration and action to appoint a member to the Regional Public Defender Office oversight board.
REASON FOR AGENDA ITEM	Appoint a member to the RPDO oversight board.
WHO WILL THIS AFFECT?	Kendall County
ADDITIONAL INFORMATION	None



KENDALL COUNTY COMMISSIONERS COURT AGENDA REQUEST

COMMISSIONER COURT DATE: 10/26/2020 OPEN SESSION	
SUBJECT	Kendall County Business Grant Award
DEPARTMENT & PERSON MAKING REQUEST	Richard Chapman, Commissioner Precinct 3 Don Durden, Commissioner Precinct 4
PHONE # OR EXTENSION #	210-414-9099
TIME NEEDED FOR PRESENTATION	5 minutes
WORDING OF AGENDA ITEM	Consideration and action approving the award of an additional grant to DWJ Investments, LLC under the Kendall County Business Grant
REASON FOR AGENDA ITEM	The application was originally submitted timely by the applicant but it was not received by the County because it was blocked by the County email server. Applicant was not aware of this until after the deadline had passed. The application was subsequently secured and scored by the Committee.
WHO WILL THIS AFFECT?	The applicant
ADDITIONAL INFORMATION	No



KENDALL COUNTY COMMISSIONERS COURT AGENDA REQUEST

COMMISSIONER COURT DATE: 10/26/2020
OPEN SESSION

SUBJECT	Round 2 of the Kendall County Business Assistance Grant Program
DEPARTMENT & PERSON MAKING REQUEST	Richard Chapman, Commissioner Precinct 3 Don Durden, Commissioner Precinct 4
PHONE # OR EXTENSION #	210-414-9099
TIME NEEDED FOR PRESENTATION	5 minutes
WORDING OF AGENDA ITEM	Discussion and possible action authorizing a second round of Kendall County Business Assistance Grants
REASON FOR AGENDA ITEM	The funding available for Business Assistance Grants under the CARES act is a function of the funding spent in three other categories of CARES Act funding. The Auditor will present a report showing how much, if any, additional Business Assistance Grant funding is projected to be available.
WHO WILL THIS AFFECT?	Kendall County Businesses affected by the pandemic
ADDITIONAL INFORMATION	No



KENDALL COUNTY COMMISSIONERS COURT AGENDA REQUEST

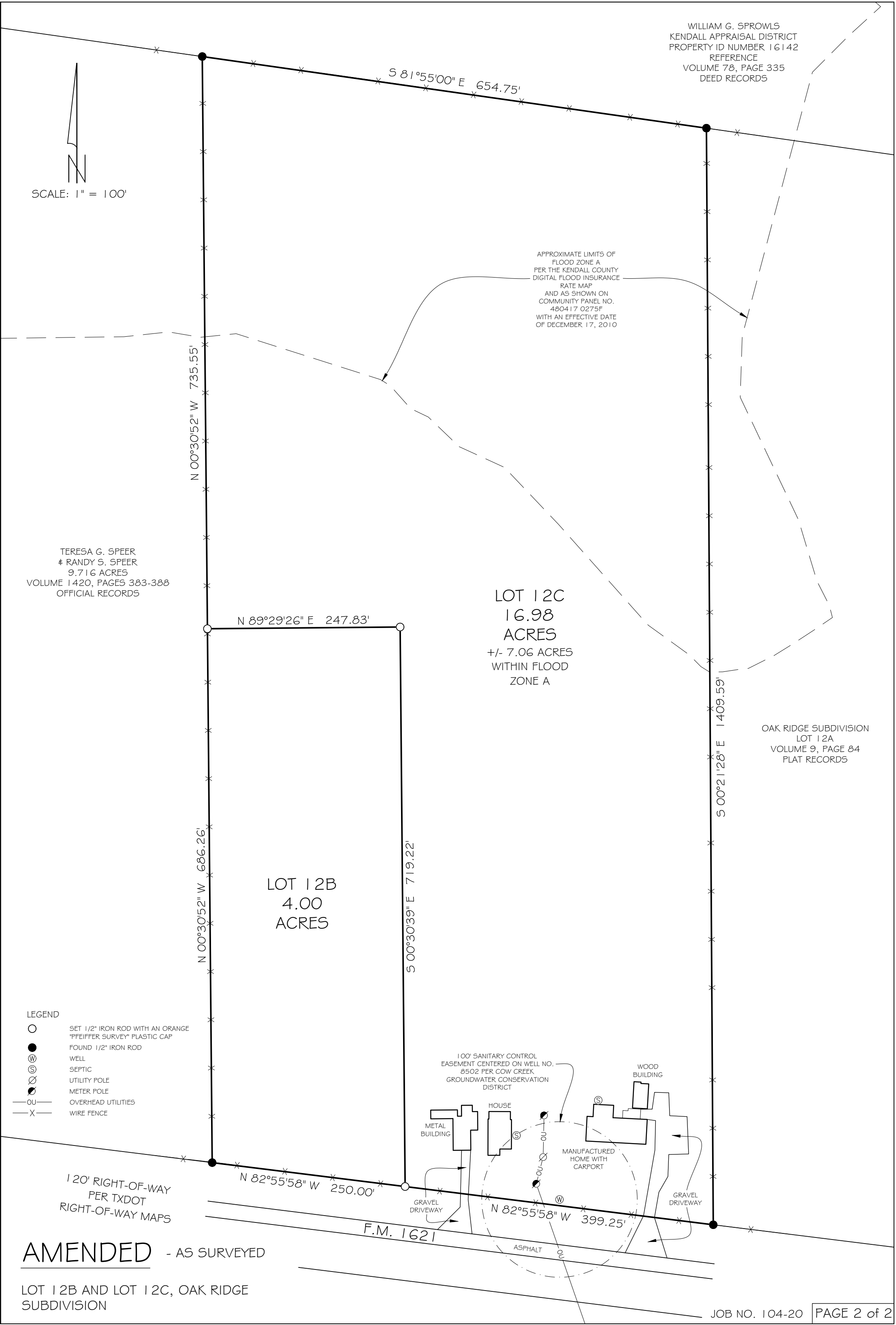
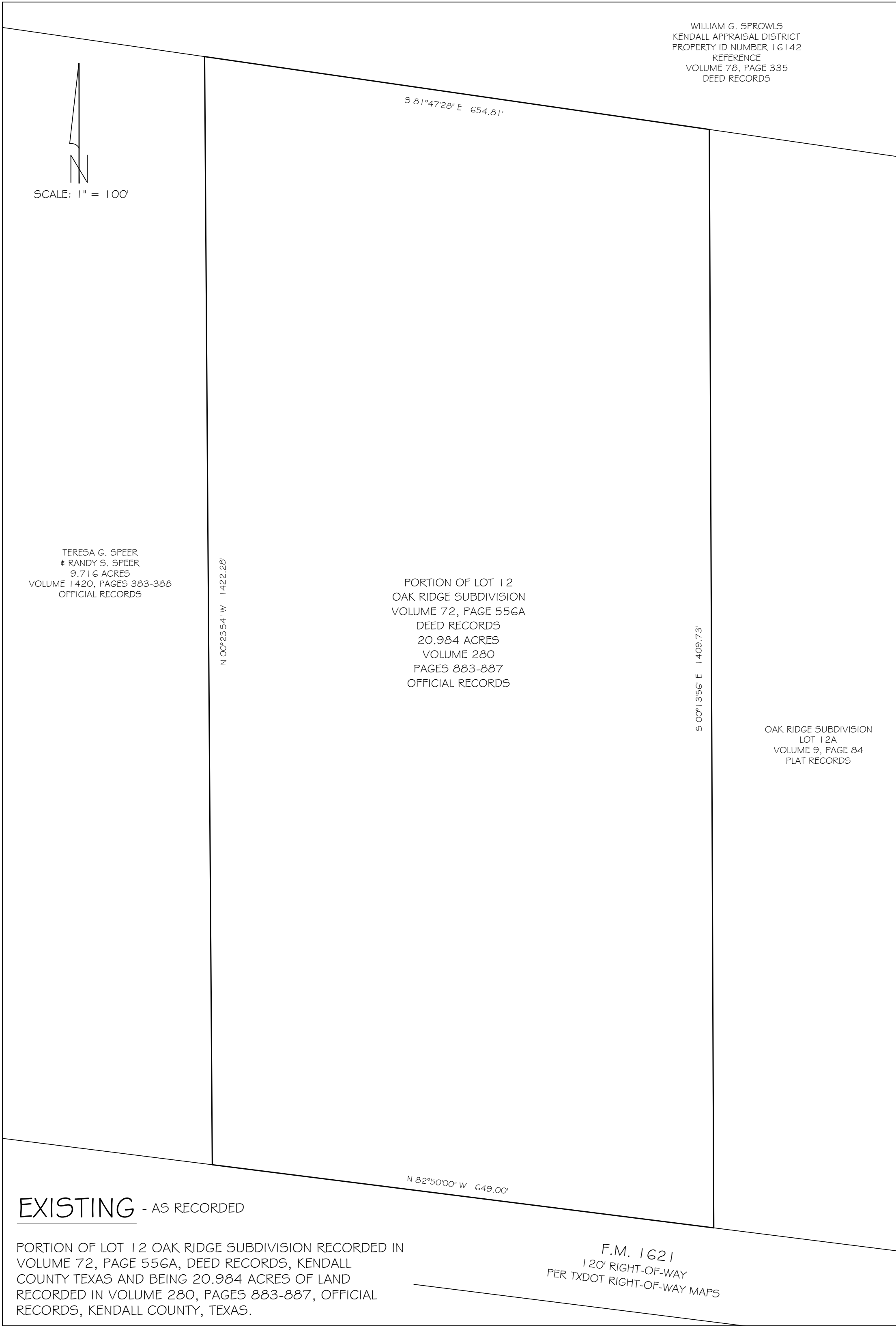
COMMISSIONER COURT DATE: 10/26/2020
OPEN SESSION

SUBJECT	Plat Revision Oak Ridge Subdivision Lot 12
DEPARTMENT & PERSON MAKING REQUEST	Development Engineer - Mary Ellen Schulle
PHONE # OR EXTENSION #	830-249-9343 Ext. 252
TIME NEEDED FOR PRESENTATION	5 Minutes
WORDING OF AGENDA ITEM	Consideration and action on a Plat Revision of Lot 12 in the Oak Ridge Subdivision in Kendall County, Texas in accordance to Section 209 of the Kendall County Development Rules and Regulations. The proposed plat revision would create a 4-acre lot (Lot 12B) and a 16.9-acre lot (Lot 12C). A public hearing was held on October 13, 2020. No comments were received.
REASON FOR AGENDA ITEM	Plat Revision Oak Ridge Subdivision Lot 12
WHO WILL THIS AFFECT?	Pct 4
ADDITIONAL INFORMATION	None

<div>NOTES:</div> <div><div>1. All iron pins are 1/2" diameter. Set 1/2" iron pins w / caps are stamped 'PFEIFFER SURVEY' '. Found or set iron pins at all corners & reference points except where noted.</div><div>2. These lots are in the Comfort Independent School District.</div><div>3. A portion of Lot 12C is in Flood Hazard Zone 'A' as shown on the Kendall County Flood Insurance Rate Map No. 48259C0275F, Effective Date December 17, 2010.</div><div>4. Water service provided by private on-site water wells meeting the requirements of Cow Creek Groundwater Conservation District and T.C.E.Q. Wells shall have a 100' Radius Sanitary Control Easement unless a smaller easement is permitted by the Cow Creek Groundwater Conservation District. Well information shown supplied by Cow Creek Groundwater Conservation District personnel.</div><div>5. Sewage facilities are provided by private on-site sewage facility constructed on the lot by the owner thereof designed by a Registered Sanitarian or a Registered Engineer and approved under the rules of Kendall County and T.C.E.Q.</div><div>6. Electrical service to this tract provided by Bandera Electric Cooperative.</div><div>7. Telephone service to this tract provided by Hill Country Telephone Cooperative Inc.</div><div>8. These lots are not within the ETJ of an incorporated city.</div><div>9. Property owners are advised that they are responsible for maintenance of dedicated easements on their property and may not utilize these easements for any purpose detrimental to their intended use (i.e., no structures, septic tank fields, etc.) Grantees of said dedicated easements reserve the right to access to such easements.</div><div>10. These lots subject to but not limited to restrictions recorded in Volume 72, Page 556A, Kendall County Deed Records and Volume 280, Pages 883-887, Kendall County Official Records.</div><div>11. Where side slopes for embankments must be provided, a maximum side slope of 3:1 has been required by Kendall County. In these areas the road easement lines for the roads will conform to the established toe of slope plus any additional area required for footings of outlet aprons.</div><div>12. All building setback lines, recorded easements, unrecorded easements, plat restrictions, deed restrictions and zoning ordinances, if any, should be confirmed by the home owners association, landowner and/or the architectural control committee before any planning or construction.</div><div>13. This plat does not alter or amend any existing easements or setbacks unless otherwise noted.</div></div>	<div>PLAT REVISION - OAK RIDGE SUBDIVISION</div> <div>A PLAT REVISION of a portion of Lot 12 in Oak Ridge Subdivision recorded in Volume 72, Page 556A, Deed Records, Kendall County, Texas, said part of Lot 12 also being all of that certain 20.984 acre tract of land recorded in Volume 280, Pages 883-887, Official Records, Kendall County, Texas, creating Lot 12B and Lot 12C in Oak Ridge Subdivision, Kendall County, Texas.</div> <div>TWO NEW LOTS AND NO NEW ROADS</div> <div>LOCATION MAP</div> <div></div>	<div>TEXAS DEPARTMENT OF TRANSPORTATION NOTES:</div> <div><div>1) FOR DEVELOPMENTS DIRECTLY ADJACENT TO STATE RIGHT-OF-WAY, THE DEVELOPER AND/OR LANDOWNER SHALL BE RESPONSIBLE FOR ADEQUATE SETBACK AND/OR SOUND ABATEMENT MEASURES FOR PRESENT AND/OR FUTURE NOISE MITIGATION.</div><div>2) THE DEVELOPER AND/OR THE LANDOWNER IS RESPONSIBLE FOR PREVENTING ANY ADVERSE IMPACT TO THE DRAINAGE SYSTEM WITHIN THE HIGHWAY RIGHT-OF-WAY.</div><div>3) INTERSECTION AND/OR DRIVEWAY ACCESS TO THE STATE HIGHWAY WILL BE REGULATED AS DIRECTED BY THE CURRENT EDITION OF THE TXDOT ACCESS MANAGEMENT MANUAL.</div><div>4) IF SIDEWALKS ARE REQUIRED BY TXDOT OR THE APPROPRIATE CITY ORDINANCE, THE LOCATION, THE DESIGN AND SPECIFICATIONS SHALL ADHERE TO TXDOT REQUIREMENTS WHEN PERMITTED IN TXDOT RIGHT-OF-WAY. A TDLR INSPECTION REPORT WILL BE REQUIRED.</div><div>5) TXDOT WILL USE THE CURRENT EDITIONS OF THE APPROPRIATE MANUALS WHEN ISSUING PERMITS. TYPICAL MANUALS USED, BUT NOT LIMITED TO ARE: TXDOT ACCESS MANAGEMENT MANUAL, SAN ANTONIO DISTRICT DRIVEWAY, SIDEWALK, LANDSCAPING AND DRAINAGE PERMIT PACKAGE, TXDOT ROADWAY DESIGN MANUAL, TXDOT HYDRAULIC MANUAL, TXDOT CONSTRUCTION SPECIFICATIONS, AND TXDOT STANDARD SHEETS WHEN THE SITE DEVELOPS.</div></div>
		<div>STATE OF TEXAS COUNTY OF KENDALL</div> <div>The owner of the land identified by lot numbers recorded in the volume and page numbers shown on this plat, and whose name is subscribed hereto, and in person or through duly authorized agents, acknowledge that this plat was made from actual surveys on the ground and dedicates to the use of the public forever all streets, alleys parks, water courses, drain easements and public places thereon shown for the purpose and consideration therein expressed.</div> <div><div></div><div>Teresa Lynn Abbott</div></div> <div>STATE OF TEXAS COUNTY OF KENDALL</div> <div>Before me, the undersigned authority, on this day personally appeared Teresa Lynn Abbott, known to me to be the person whose name is subscribed to the foregoing instrument and acknowledged to me that she executed the same for the purposes and considerations therein expressed and in the capacity therein stated. Given under my hand and seal of office this _____ day of _____ A.D., 2020.</div> <div><div></div><div>State of Texas Notary Public</div></div>
<div>STATE OF TEXAS COUNTY OF KENDALL</div> <div>I certify that this plat was prepared from surveys of the property made on the ground under my supervision. Date: August 20, 2020.</div> <div><div></div><div>Wes Rexrode Registered Professional Land Surveyor No. 6001 918 Adler Street Boerne, Texas 78006</div></div> <div></div> <div>STATE OF TEXAS COUNTY OF KENDALL</div> <div>Before me, the undersigned authority, on this day personally appeared Wes Rexrode, known to me to be the person whose name is subscribed to the foregoing instrument and acknowledged to me that he executed the same for the purposes and considerations therein expressed and in the capacity therein stated. Given under my hand and seal of office this _____ day of _____ A.D., 2020.</div> <div><div></div><div>State of Texas Notary Public</div></div>	<div>STATE OF TEXAS # COUNTY OF KENDALL #</div> <div>I, _____, County Clerk of said county, do hereby certify that the foregoing instrument of writing with its certificate of authentication was filed for record in my office on the _____ day of _____ A.D., 2020 at _____ M. in the plat records of said county in Volume _____ on Pages _____.</div> <div>Tax Certificate Affidavit filed this date in Volume _____, Pages _____, Kendall County Official Records.</div> <div>In testimony whereof, witness my hand and official seal of office, this _____ day of _____ A.D., 2020.</div> <div><div></div><div>County Clerk Kendall County, Texas</div></div> <div>By: _____, Deputy</div>	<div>The Engineering Consultant, County Engineer or Project Engineer of Kendall County, Texas has reviewed this PLAT REVISION for conformance to all requirements of the Kendall County Development Rules and Regulations.</div> <div><div></div><div>Engineer</div></div> <div><div></div><div>Date</div></div> <div>_____,2020.</div> <div>This PLAT REVISION of a portion of Lot 12 in Oak Ridge Subdivision recorded in Volume 72, Page 556A, Deed Records, Kendall County, Texas has been submitted to and considered by the Commissioners Court of Kendall County, Texas and is hereby approved by such court.</div> <div>Dated this _____ day of _____ A.D., 2020.</div> <div><div></div><div>County Judge</div></div> <div><div></div><div>Commissioner, Pct. No. 1</div></div> <div><div></div><div>Commissioner, Pct. No. 2</div></div> <div><div></div><div>Commissioner, Pct. No. 3</div></div> <div><div></div><div>Commissioner, Pct. No. 4</div></div>

JOB NO. 104-20

PAGE 1 of 2

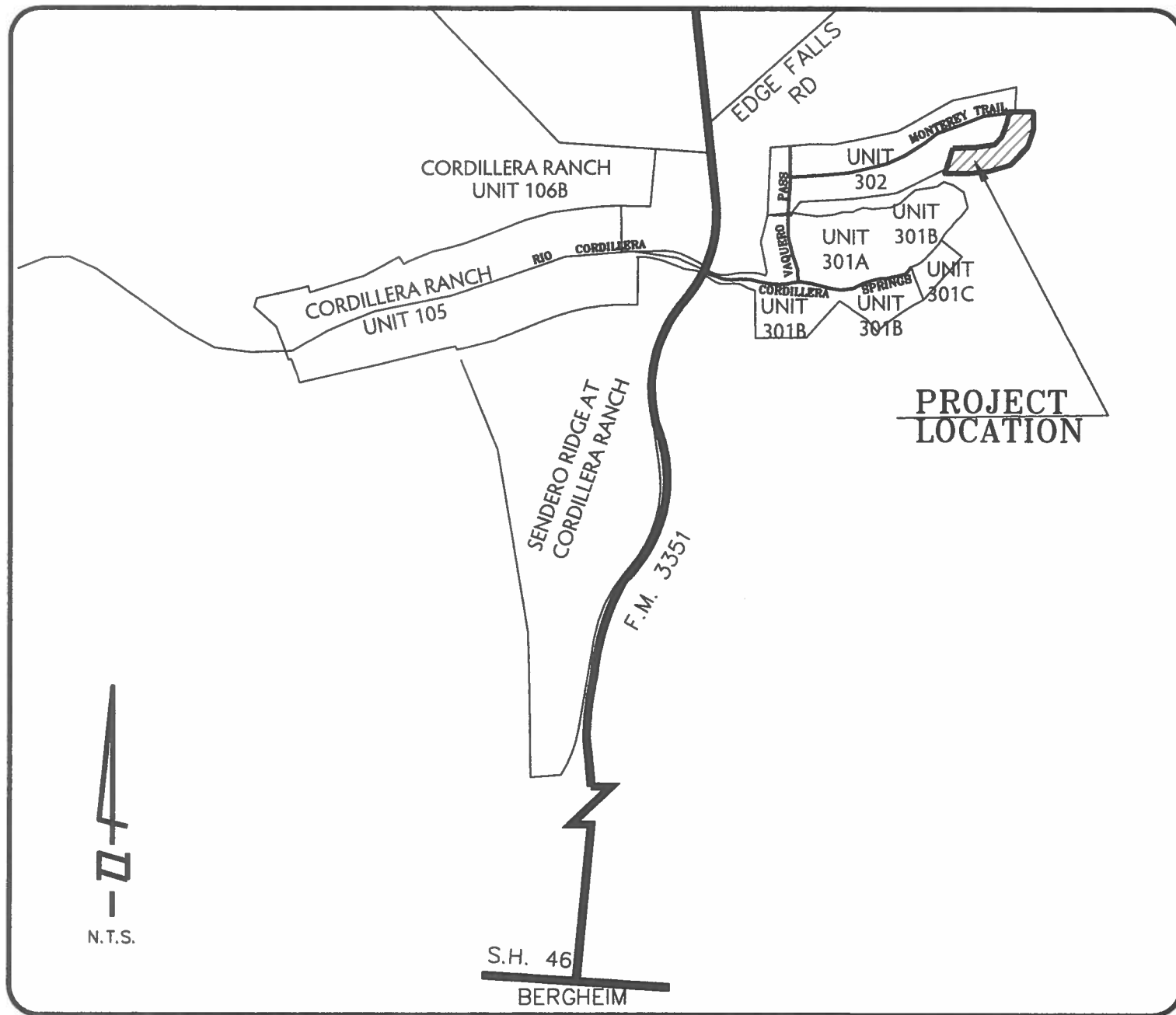




KENDALL COUNTY COMMISSIONERS COURT AGENDA REQUEST

COMMISSIONER COURT DATE: 10/26/2020
OPEN SESSION

SUBJECT	Preliminary Plat Cordillera Ranch Unit 302A
DEPARTMENT & PERSON MAKING REQUEST	County Engineer - Richard Tobolka
PHONE # OR EXTENSION #	830-249-9343 Ext. 250
TIME NEEDED FOR PRESENTATION	5 Minutes
WORDING OF AGENDA ITEM	Consideration and action on a Preliminary Plat for Cordillera Ranch, Unit 302A, in accordance to Section 202 of the 1997 Kendall County Development Guidelines and Regulations Rule Book. The proposed subdivision consists of 18.72 acres, 10 single family residential lots, 1 non-residential lot, 1485 linear feet of roadway with a density of 1.70 acres per lot. The proposed subdivision will be served by central water and On-Site Sewage Facilities. (CR/KWW Partnership, LTD)
REASON FOR AGENDA ITEM	Preliminary Plat Cordillera Ranch Unit 302A
WHO WILL THIS AFFECT?	Pct #3
ADDITIONAL INFORMATION	None



LOCATION MAP
N.T.S.

A SUBDIVISION OF 18.72 ACRES OF LAND OUT OF THE CHRISTIAN KAISER SURVEY NO. 506, ABSTRACT NO. 284 IN KENDALL COUNTY, TEXAS, AND ALSO BEING OUT OF A 500.00 ACRE TRACT OF LAND RECORDED IN VOLUME 1055, PAGES 603-614, OFFICIAL RECORDS OF KENDALL COUNTY, TEXAS.

DEVELOPER: CR/KWW PARTNERSHIP, LTD
28 CORDILLERA TRACE, SUITE 4
BOERNE, TEXAS 78006

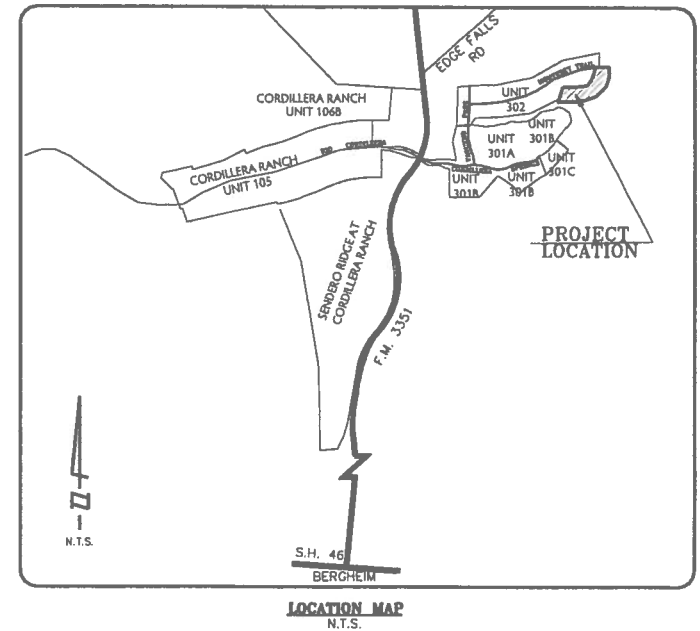
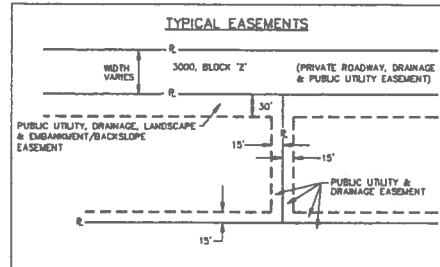
OWNER: CR/KWW PARTNERSHIP, LTD
28 CORDILLERA TRACE, SUITE 4
BOERNE, TEXAS 78006

ENGINEER: CUDE ENGINEERS, INC. (TBPE FIRM #19070)
1620 LA JAITA DR., SUITE 250
CEDAR PARK, TX 78613

AREA: 18.72 ACRES
RESIDENTIAL LOTS: 10 SINGLE FAMILY
NON-RESIDENTIAL LOTS: 1
ROAD SUMMARY: 1 PRIVATE ROADWAY, DRAINAGE AND P.U.E.
PROPOSED ROADWAYS: 1,485 L.F.
SEWAGE DISPOSAL METHOD: OSSF
POTABLE WATER SUPPLY: PUBLIC WATER SYSTEM
PREPARATION DATE: 10/07/2020
REVISION DATE:

NOTES:

- MINIMUM BUILDING SETBACKS ARE LABELED ON THE PLAT MAP. THE ARCHITECTURAL REVIEW COMMITTEE OF THE PROPERTY OWNER'S ASSOCIATION MAY FURTHER RESTRICT BUILDING SETBACKS OR BUILDING LOCATIONS AS PROVIDED IN THE DECLARATION OF COVENANTS, CONDITIONS AND RESTRICTIONS RECORDED IN THE KENDALL COUNTY OFFICIAL RECORDS.
- LOT 3000, BLOCK "Z" IS HEREBY DEDICATED AS A PRIVATE ROADWAY, DRAINAGE EASEMENT AND PUBLIC UTILITY EASEMENT. THIS LOT WILL BE DEEDED TO A PROPERTY OWNER'S ASSOCIATION FOR OWNERSHIP AND MAINTENANCE. LOT 3000, BLOCK "Z" INCLUDES THE RIGHT-OF-WAY FOR THE FOLLOWING ROADWAYS:
PANTHER RIDGE
- WATER SERVICE SHALL BE PROVIDED BY A PUBLIC WATER SYSTEM MEETING THE REQUIREMENTS OF T.C.E.D. AND ANY OTHER GOVERNMENTAL OR QUASI-GOVERNMENTAL AGENCY HAVING JURISDICTION OVER PUBLIC WATER SYSTEMS. THE PUBLIC WATER SYSTEM SHALL BE OPERATED PURSUANT TO CERTIFICATE OF CONVENIENCE AND NECESSITY NO. 10972 (CEN) BY ITS HOLDER, GUADALUPE BLANCO RIVER AUTHORITY OWNER, FOR ITSELF, SUCCESSORS, AND ASSIGNS RESERVES THE RIGHT TO DRILL, OPERATE AND MAINTAIN PRIVATE OR PUBLIC WATER WELLS INCLUDING REDRILLING, REPLACEMENT, REWORKING AND ENLARGEMENT OF EXISTING WELLS. OTHER THAN THE RESERVATION OF RIGHTS PREVIOUSLY RESERVED UNTO THE OWNER, ITS SUCCESSORS AND ASSIGNS, PRIVATE WATER WELLS ARE NOT PERMITTED ON ANY LOTS WITHOUT THE EXPRESS WRITTEN AUTHORIZATION OF THE OWNER. KENDALL COUNTY REGULATIONS PROHIBIT PRIVATE INDIVIDUAL WATER WELLS ON A RESIDENTIAL LOT CONTAINING LESS THAN 3 ACRES THAT IS ALSO SERVED BY A PRIVATE INDIVIDUAL ON-SITE SEWAGE FACILITY.
- SEWAGE FACILITIES SHALL BE PROVIDED BY CONSTRUCTION OF A PRIVATE INDIVIDUAL ON-SITE SEWAGE DISPOSAL SYSTEM CONSTRUCTED ON THE LOT BY THE OWNER THEREOF APPROVED UNDER THE RULES OF KENDALL COUNTY FOR PRIVATE SEWAGE FACILITIES AND ANY OTHER GOVERNMENTAL OR QUASI-GOVERNMENTAL AGENCY OR BODY HAVING JURISDICTION OVER THE INSTALLATION AND USE OF PRIVATE SEWAGE FACILITIES. THE LOT OWNER IS RESPONSIBLE FOR OBTAINING THE NECESSARY GOVERNMENTAL PERMITS AND FOR THE MAINTENANCE OF THE PRIVATE SEWAGE FACILITY.
- TOPOGRAPHIC INFORMATION SHOWN HEREON WAS PROVIDED BY GEODETIX, INC.
- THIS SUBDIVISION LIES TOTALLY WITHIN THE BOERNE INDEPENDENT SCHOOL DISTRICT AS DETERMINED BY THE KENDALL COUNTY CENTRAL APPRAISAL DISTRICT.
- BOUNDARIES OF ORIGINAL PATENT SURVEYS AND ACRES ARE SHOWN HEREON FOR SOME ARE APPROXIMATE AND WERE NOT RELOCATED BY THIS SURVEY.
- THERE IS HEREBY DEDICATED A THIRTY (30) FOOT WIDE DRAINAGE AND LANDSCAPE ESM. CENTERED ON ALL SIGNIFICANT NATURAL RUNOFF DRAINAGE WAYS UNLESS NOTED OTHERWISE ON THIS PLAT. THE ARCHITECTURAL REVIEW COMMITTEE OF THE PROPERTY OWNER'S ASSOCIATION WILL DEFINE WHICH DRAINAGE WAYS WILL REQUIRE DRAINAGE EASEMENTS AND MAY RESTRICT THE LOCATION OF BUILDINGS AND/OR OTHER IMPROVEMENTS AS PROVIDED IN THE DECLARATION OF COVENANTS, CONDITIONS AND RESTRICTIONS RECORDED IN THE KENDALL COUNTY DEED RECORDS. PROPERTY OWNERS ARE ADVISED THAT THEY ARE RESPONSIBLE FOR MAINTENANCE OF DRAINAGE EASEMENTS ON THEIR PROPERTY AND MAY NOT UTILIZE THESE EASEMENTS FOR ANY PURPOSE DETRIMENTAL TO THEIR INTENDED USE (I.E., NO SOIL FENCES, DENSE SHRUBBERY, STRUCTURES, OR SEPTIC TANK DRAIN FIELDS).
- THERE IS HEREBY DEDICATED A THIRTY (30) FOOT WIDE PUBLIC UTILITY, DRAINAGE, LANDSCAPE AND EMBANKMENT/BACKSLOPE EASEMENT OUTSIDE OF AND ADJACENT TO THE SUBDIVISION SIDE OF LOT 3000, BLOCK "Z", AND A FIFTEEN (15) FOOT WIDE PUBLIC UTILITY AND DRAINAGE EASEMENT ADJACENT TO ALL NON-ROADWAY LOT LINES UNLESS OTHERWISE NOTED ON THE PLAT OR LISTED BELOW. IF TWO OR MORE LOTS ARE COMBINED AS A SINGLE HOME SITE, THROUGH THE KENDALL COUNTY, TEXAS PLAT REVISION PROCESS THIS EASEMENT SHALL BE RELOCATED ALONG THE COMMON LINE OR LINES OF THE COMBINED LOTS SO LONG AS NO UTILITY LINES OR DRAINAGE IMPROVEMENTS ARE LOCATED THEREON.
- ALL PUBLIC UTILITY EASEMENTS SHALL ONLY BE USED BY PUBLIC OR PRIVATE UTILITY ENTITIES (UNLESS OTHERWISE EXPRESSLY AUTHORIZED IN WRITING BY OWNER) FOR UTILITY IMPROVEMENTS, INCLUDING BUT NOT LIMITED TO ELECTRIC, TELEPHONE, GAS, STORM DRAINAGE, POTABLE OR NON-POTABLE WATER, TREATED OR UNTREATED WASTEWATER AND/OR CAVITY LINES AND APPURTENANCES, WHICH PROVIDE SERVICE SOLELY AND EXCLUSIVELY TO THE PROPERTY INCLUDED IN THIS PLAT OR ANY ADJACENT PROPERTY DEVELOPED OR TO BE DEVELOPED AS PART OF THE CORDILLERA RANCH SUBDIVISION OR PROPERTY WHICH IS BEING DEVELOPED BY AN ENTITY OWNED IN WHOLE OR IN PART BY THE PRINCIPALS, PARTNERS OR OWNERS OF THE ENTITY WHICH OWNS THE PROPERTY DESCRIBED HEREIN.



25. REFERENCE TO VARIOUS SECTIONS OF THE KENDALL COUNTY, TEXAS "REGULATIONS RULES AND SPECIFICATIONS FOR PLATS, ROADS, SUBDIVISIONS AND MANUFACTURED HOME PARKS" EFFECTIVE JANUARY 1, 1997 WAS APPROVED BY THE KENDALL COUNTY COMMISSIONERS IN A RESOLUTION DATED JULY 28, 2010. THE RULES, REGULATIONS AND SPECIFICATIONS ARE AS FOLLOWS:

- CLUSE SACS TO HAVE A 110' DIAMETER TURNAROUND RIGHT-OF-WAY AND 80' TURN-114' OF PAVEMENT IN THE 114' TURN-114' TURNAROUND RIGHT-OF-WAY AND 100' DIAMETER OF PAVEMENT AS REQUIRED BY SUBSECTION 302.1400.
- RESIDENTIAL STREETS WITH ROADSIDE DITCHES TO HAVE 24' OF PAVEMENT IN LIEU OF 28' OF PAVEMENT AS REQUIRED BY SUBSECTION 302.1840.
- RESIDENTIAL STREETS WITH CURBS & DUTTER TO HAVE 50' OF RIGHT-OF-WAY AND 21' OF PAVEMENT IN LIEU OF 80' OF RIGHT-OF-WAY AND 28' OF PAVEMENT AS REQUIRED BY SUBSECTION 302.1860.
- COLLECTOR STREETS WITH ROADSIDE DITCHES TO HAVE A MINIMUM 80' OF RIGHT-OF-WAY AND 28' OF PAVEMENT IN LIEU OF 80' OF RIGHT-OF-WAY AND 42' OF PAVEMENT AS REQUIRED BY SUBSECTION 302.1860.
- COLLECTOR STREETS WITH CURBS & DUTTER TO HAVE A MINIMUM 80' OF RIGHT-OF-WAY AND 28' OF PAVEMENT IN LIEU OF 80' OF RIGHT-OF-WAY AND 42' OF PAVEMENT AS REQUIRED BY SUBSECTION 302.1860.
- ELIMINATE THE STREET DOUBLE YELLOW CENTER LINE MARKING AND WHITE EDGE LINE MARKING ON RESIDENTIAL CLASSIFICATION STREETS AND ELIMINATE THE WHITE EDGE LINE MARKING ON COLLECTOR CLASSIFICATION STREETS THAT HAVE CURBS IN LIEU OF THE SAME BEING REQUIRED BY SUBSECTION 410.1000.
- USE OF A PRIME COAT UNDER 1 1/2 INCH COMPACTED HMA PAVEMENT IN LIEU OF A TRIP COURSE 1 1/2 INCH HMA AS REQUIRED BY SUBSECTION 404.1000.
- USE OF EROSION CONTROL BARRETS IN ROADSIDE DITCHES IN LIEU OF CONCRETE LINING AS REQUIRED BY SUBSECTION 404.1000.
- WHERE CURBS ARE PROVIDED, THE CURB SECTION SHALL BE EITHER ROLL CURBS OR FLEXIBLE CURBS IN LIEU OF THE TYPICAL CURB DETAIL IN RULE 600.

10/07/2020

CORDILLERA RANCH
UNIT 302A

PRELIMINARY PLAT

CUDE ENGINEERS
1620 LA JAITA DR., SUITE 250
CEDAR PARK, TEXAS 78613
TEL: 512.260.0100
WWW.CUDEENGINEERS.COM
TBPE REGISTERED ENGINEERING FIRM
#19070

CUDE

CORDILLERA RANCH
UNIT 302A
SHEET 1 OF 2



KENDALL COUNTY COMMISSIONERS COURT AGENDA REQUEST

COMMISSIONER COURT DATE: 10/26/2020
OPEN SESSION

SUBJECT	Stryker service agreement
DEPARTMENT & PERSON MAKING REQUEST	Brian Webb, EMS Administrator
PHONE # OR EXTENSION #	830-249-3721 ext 454
TIME NEEDED FOR PRESENTATION	3 minutes
WORDING OF AGENDA ITEM	Consideration and action on a three-year agreement with Stryker, Inc. for the maintenance of various EMS emergency lifesaving equipment.
REASON FOR AGENDA ITEM	Lifesaving equipment must be maintained in good working order.
WHO WILL THIS AFFECT?	Kendall County EMS
ADDITIONAL INFORMATION	This is a three-year service agreement for (4) LP15 Life packs, (4) LUCUS devices and (1) LP1000 AED, Emergency lifesaving equipment, at a cost of \$12,571.20 per year for a total of \$37,716.60 over three years.



KENDALL COUNTY COMMISSIONERS COURT AGENDA REQUEST

COMMISSIONER COURT DATE: 10/26/2020 OPEN SESSION	
SUBJECT	OSSF systems - Kendall County Animal Shelter
DEPARTMENT & PERSON MAKING REQUEST	Charity Barnes, Kendall County Animal Shelter
PHONE # OR EXTENSION #	830-249-9343 ext. 502
TIME NEEDED FOR PRESENTATION	5 minutes
WORDING OF AGENDA ITEM	Consideration and action on the proposed service agreement with Lonestar Aerobic Services, LLC for inspection and limited repair of the OSSF systems located at the Kendall County Animal Shelter.
REASON FOR AGENDA ITEM	Annual Contract
WHO WILL THIS AFFECT?	Kendall County
ADDITIONAL INFORMATION	None



KENDALL COUNTY COMMISSIONERS COURT AGENDA REQUEST

COMMISSIONER COURT DATE: 10/26/2020
OPEN SESSION

SUBJECT	87th Texas Legislature
DEPARTMENT & PERSON MAKING REQUEST	Darrel L. Lux, County Judge Richard Elkins, Commissioner Precinct 2 Mary Ellen Schulle, Development Engineer
PHONE # OR EXTENSION #	830-294-9343
TIME NEEDED FOR PRESENTATION	10 minutes
WORDING OF AGENDA ITEM	Discussion of response to Representative Kyle Biedermann pertaining to potential legislation specific for Kendall County.
REASON FOR AGENDA ITEM	Upcoming 87th Texas Legislature
WHO WILL THIS AFFECT?	Countywide
ADDITIONAL INFORMATION	None



KENDALL COUNTY COMMISSIONERS COURT AGENDA REQUEST

COMMISSIONER COURT DATE: 10/26/2020
OPEN SESSION

SUBJECT	Road & Bridge Monthly Report
DEPARTMENT & PERSON MAKING REQUEST	Road and Bridge: Ricky Pfeiffer, Road Supervisor.
PHONE # OR EXTENSION #	830-249-9343 EXT 656
TIME NEEDED FOR PRESENTATION	5 Minutes
WORDING OF AGENDA ITEM	Summary of Road Work For September 2020
REASON FOR AGENDA ITEM	Report Progress of Road Work
WHO WILL THIS AFFECT?	County wide progress report.
ADDITIONAL INFORMATION	None.

Kendall County Road and Bridge Sept 2020 Report

Precinct	Address #	Street	Location Description	Activity	Notes	Task ID	Date
1		Various Roads		Cleaning and Debris	Patrol For Debris	47737	9/9/2020
1		VALLERIE LN	4392 Sq. Yards	Contract Services	1 Stage Seal Coat	47882	9/14/2020
1		CORLEY RD	10264 Sq. Yards	Contract Services	1 Stage Seal Coat	47879	9/14/2020
1		J WILLIAMS RD	9698 Sq. Yards	Contract Services	1 Stage Seal Coat	47878	9/3/2020
1		SPRING HILL DR	8075 Sq. Yards	Contract Services	1 Stage Seal Coat	47880	9/14/2020
1		BEAR CREEK RD	7022 Sq. Yards	Contract Services	1 Stage Seal Coat	47919	9/25/2020

Kendall County Road and Bridge Sept 2020 Report

Precinct	Address #	Street	Location Description	Activity	Notes	Task ID	Date
2		Various Roads		Cleaning and Debris	Patrol For Debris	47739	9/9/2020
2		TIMBER MOUNTAIN DR	7982 Sq. Yards	Contract Services	1 Stage Seal Coat	47903	9/24/2020
2		RIVER MOUNTAIN DR	28897 Sq. Yards	Contract Services	1 Stage Seal Coat	47899	9/23/2020
2		SPRING VALLEY CV	7952 Sq. Yards	Contract Services	1 Stage Seal Coat	47901	9/23/2020
2		SHADY RIDGE DR	4070 Sq. Yards	Contract Services	1 Stage Seal Coat	47910	9/24/2020
2		RIVER MOUNTAIN DR		Contract Services	Seal Coat Prep	47724	9/17/2020
2		RIDGES END DR		Contract Services	Seal Coat Prep	47730	9/17/2020
2		WINDVIEW DR		Contract Services	Seal Coat Prep	47732	9/17/2020
2		ROLLING VIEW DR	14167 Sq. Yards	Contract Services	1 Stage Seal Coat	47902	9/23/2020
2		CLEAR CREEK CIR	2748 Sq. Yards	Contract Services	1 Stage Seal Coat	47898	9/23/2020
2		RIDGE PL		Contract Services	Seal Coat Prep	47729	9/17/2020
2		WHITE OAK TRL		Contract Services	Seal Coat Prep	47722	9/16/2020
2		CLEAR SPRINGS DR	7250 Sq. Yards	Contract Services	1 Stage Seal Coat	47911	9/24/2020
2		CAVE CIR	8227 Sq. Yards	Contract Services	1 Stage Seal Coat	47897	9/23/2020
2		SPRING VALLEY CV		Contract Services	Seal Coat Prep	47695	9/14/2020
2		SUNRISE DR	7740 Sq. Yards	Contract Services	1 Stage Seal Coat	47909	9/24/2020
2		RED OAK DR	20227 Sq. Yards	Contract Services	1 Stage Seal Coat	47914	9/24/2020
2		RIVER MOUNTAIN DR	@ Kreutzberg Rd	Contract Services	Seal Coat Prep	47728	9/17/2020
2		NORTH STAR CT	6334 Sq. Yards	Contract Services	1 Stage Seal Coat	47904	9/24/2020
2		HOSKINS TRL	16404 SQ. Yards	Contract Services	1 Stage Seal Coat	47905	9/24/2020
2		SADDLE VIEW DR	7234 Sq. Yards	Contract Services	1 Stage Seal Coat	47913	9/24/2020
2		WHITE OAK TRL	22399 Sq. Yards	Contract Services	1 Stage Seal Coat	47907	9/24/2020
2		MALLARD DR	14368 Sq. Yards	Contract Services	1 Stage Seal Coat	47895	9/23/2020
2		BROOKVIEW DR	4905 Sq. Yards	Contract Services	1 Stage Seal Coat	47916	9/25/2020
2		HOSKINS TRL		Contract Services	Seal Coat Prep	47726	9/17/2020
2		TIMBER MOUNTAIN DR		Contract Services	Seal Coat Prep	47720	9/16/2020
2		RIVER RDG	18263 Sq. Yards	Contract Services	1 Stage Seal Coat	47906	9/24/2020
2		SUNRISE DR		Contract Services	Seal Coat Prep	47731	9/17/2020
2		RIDGE PL	11395 Sq. Yards	Contract Services	1 Stage Seal Coat	47900	9/23/2020
2		NORTH STAR CT		Contract Services	Seal Coat Prep	47721	9/16/2020
2		TIMBER VIEW DR	7250 Sq. Yards	Contract Services	1 Stage Seal Coat	47912	9/24/2020
2		ROLLING VIEW DR	@ River Mountain Dr	Contract Services	Seal Coat Prep	47694	9/14/2020

Kendall County Road and Bridge Sept 2020 Report

Precinct	Address #	Street	Location Description	Activity	Notes	Task ID	Date
2		WINDVIEW DR	9328 Sq. Yards	Contract Services	1 Stage Seal Coat	47974	9/24/2020
2		RIDGE END DR	4744 Sq. Yards	Contract Services	1 Stage Seal Coat	47977	9/24/2020
2		MALLARD DR		Contract Services	Seal Coat Prep	47727	9/17/2020
2		GUTHRIE RD	0 to .8 Miles	Mowing	Mowing	47780	9/28/2020
2	202	CHARGER BLVD	Brush Site	Non Road and Bridge	Co. Brush 8 Hrs	47717	9/28/2020
2	202	CHARGER BLVD	Brush	Non Road and Bridge	Co. Brush 6.5 Hrs	47676	9/21/2020
2	202	CHARGER BLVD	Brush Site	Non Road and Bridge	COB Brush 6 Hrs	47659	9/16/2020
2	1306	RIVER RD	Kendall Co Fair Grounds	Non Road and Bridge	Assist Other Agency	47684	9/23/2020
2	202	CHARGER BLVD	Brush Site	Non Road and Bridge	Co. Brush 5 Hrs	47681	9/22/2020
2	202	CHARGER BLVD	Brush Site	Non Road and Bridge	Equip Breakdown	47682	9/22/2020
2	202	CHARGER BLVD	Brush Site	Non Road and Bridge	COB Brush 7.5 Hrs	47634	9/15/2020
2	202	CHARGER BLVD	Brush Site	Non Road and Bridge	Co. Brush 6.5 Hrs	47709	9/24/2020
2	202	CHARGER BLVD	Brush Site	Non Road and Bridge	Equip Breakdown	47665	9/17/2020
2	202	CHARGER BLVD	Brush Site	Non Road and Bridge	Equip. Breakdown	47708	9/24/2020
2	202	CHARGER BLVD	Brush Site	Non Road and Bridge	COB Brush 3.5 Hrs	47685	9/23/2020
2	202	CHARGER BLVD	Brush Site	Non Road and Bridge	Equip. Breakdown	47675	9/21/2020
2		HOSKINS TRL	0 to 1.20 Miles	Paving and Prep	Road Surface	47673	9/17/2020
2		RIDGE PL	0 to .82 Miles	Paving and Prep	Road Surface	47570	9/3/2020
2		TIMBER MOUNTAIN DR	0 to .42 Miles	Paving and Prep	Road Surface	47607	9/8/2020
2		RIDGES END DR	0 to .30 Miles	Paving and Prep	Road Surface	47565	9/3/2020
2		SPRING VALLEY CV	0 to .55 Miles	Paving and Prep	Road Surface	47609	9/8/2020
2		CAVE CIR	0 to .57 Miles	Paving and Prep	Road Surface	47632	9/14/2020
2		BROOKVIEW DR	0 to .35 Miles	Paving and Prep	Road Surface	47579	9/3/2020
2		RIVER RDG	0 to 1.28 Miles	Paving and Prep	Road Surface	47650	9/16/2020
2		HOSKINS TRL	0 to 1.20 Miles	Paving and Prep	Road Surface	47655	9/16/2020
2		TIMBER MOUNTAIN DR	0 to .42 Miles	Paving and Prep	Road surface	47640	9/15/2020
2		WIND RIDGE DR	0 to .49 Miles	Paving and Prep	Road Surface	47566	9/3/2020
2		CLEAR CREEK CIR	0 to .15 Miles	Paving and Prep	Road Surface	47631	9/14/2020
2		MALLARD DR	0 to 1.11 Miles	Paving and Prep	Road Surface	47639	9/15/2020
2		RIVER MOUNTAIN DR	.50 to 2.28 Miles	Paving and Prep	Road Surface	47629	9/14/2020
2		WHITE OAK TRL	0 to 1.60 Miles	Paving and Prep	Road Surface	47641	9/15/2020

Kendall County Road and Bridge Sept 2020 Report

Precinct	Address #	Street	Location Description	Activity	Notes	Task ID	Date
2		RIVER MOUNTAIN DR	0 to .50 Miles	Paving and Prep	Road Surface	47605	9/8/2020
2		NORTH STAR CT	0 to .40 Miles	Paving and Prep	Road Surface	47630	9/14/2020
3		N ESSER RD	2528 Sq. Yards	Contract Services	1 Stage Seal Coat	47920	9/25/2020
3		S RIVER TRL	977 Sq. Yards	Contract Services	1 Stage Seal Coat	47893	9/16/2020
3		HARDY TRL	1421 Sq. Yards	Contract Services	1 Stage Seal Coat	47891	9/16/2020
3		RIDGE TRL	8113 Sq. Yards	Contract Services	1 Stage Seal Coat	47892	9/16/2020
3		APACHE TRL	2697 Sq Yards	Contract Services	1 Stage Seal Coat	47873	9/1/2020
3		KEMMER TRL	2517 Sq. Yards	Contract Services	1 Stage Seal Coat	47894	9/16/2020
3		RIVER TRL	11166 Sq. Yards	Contract Services	1 Stage Seal Coat	47890	9/16/2020
3	1133	FM 3351	Kendalia R&B Yard	County Road and Bridge	Receive Mat	47786	9/29/2020
3	1133	FM 3351	Kendalia R&B	County Road and Bridge	CDL Training	47424	9/1/2020
3	1135	FM 3351	Kendalia Yard	County Road and Bridge	Yard Maint.	47761	9/24/2020
3		WENGENROTH RD	.6 to 1.4 Miles	Maintenance	Pothole Repair	47762	9/24/2020
3	1133	FM 3351	Kendalia R&B Yard	Maintenance	Gate Work	47686	9/23/2020
3		ACKER RD	0 to 2.2 Miles	Mowing	Mowing	47804	9/29/2020
3		ACKER RD	2.2 to 5.77 Miles	Mowing	Mowing	47816	9/30/2020
3		SILVER HILLS DR	Silver Hills Sub.	Mowing	Mowing	47778	9/28/2020
3		MOUNTAIN VIEW TRL	The Crossing Sub	Mowing	Mowing	47802	9/29/2020
3		EDGE FALLS RD	0 to 2.4 Miles	Mowing	Mowing	47803	9/29/2020
3		EDGE FALLS RD	2.4 to 3.4 Miles	Mowing	Mowing	47817	9/30/2020
3		MOUNTAIN CREEK TRL	The Crossing Sub.	Mowing	Mowing	47779	9/28/2020
3	247	WENGENROTH RD		New Construction	Drainage Structure	47622	9/14/2020
3	247	WENGENROTH RD		New Construction	Drainage Structure	47687	9/23/2020
3	247	WENGENROTH RD		New Construction	Drainage Structure	47619	9/14/2020
3	247	WENGENROTH RD		New Construction	Drainage Structure	47657	9/15/2020
3	247	WENGENROTH RD		New Construction	Drainage Structure	47581	9/3/2020
3	247	WENGENROTH RD		New Construction	Drainage Structure	47714	9/24/2020
3		WENGENROTH RD	@ 3.2 Miles	New Construction	Drainage Structure	47635	9/15/2020
3	247	WENGENROTH RD		New Construction	Drainage Structure	47756	9/9/2020
3	247	WENGENROTH RD		New Construction	Drainage Structure	47813	9/30/2020
3	247	WENGENROTH RD		New Construction	Drainage Structure	47666	9/16/2020
3		WENGENROTH RD	@ 3.2 Miles	New Construction	Drainage Structure	47618	9/14/2020
3	247	WENGENROTH RD		New Construction	Drainage Structure	47783	9/29/2020

Kendall County Road and Bridge Sept 2020 Report

Precinct	Address #	Street	Location Description	Activity	Notes	Task ID	Date
3	247	WENGENROTH RD		New Construction	Drainage Structure	47595	9/4/2020
3	221	FAWN VALLEY DR	CH Annex	Paving and Prep	Parking Lot	47610	9/8/2020
3		EDGE FALLS RD	@ 7.3 Miles	Road Structure	Cattle Guard Repair	47674	9/18/2020

Kendall County Road and Bridge Sept 2020 Report

Precinct	Address #	Street	Location Description	Activity	Notes	Task ID	Date
4		ZINFANDEL	2038 Sq. Yards	Contract Services	1 Stage Seal Coat	47887	9/15/2020
4		LAKE RUN	1789.5 Sq. Yards	Contract Services	1 Stage Seal Coat	47876	9/2/2020
4		KENDALL JACKSON	24516 Sq. Yards	Contract Services	1 Stage Seal Coat	47889	9/15/2020
4		SONOMA RDG	5644 Sq. Yards	Contract Services	1 Stage Seal Coat	47886	9/15/2020
4		AXIS DEER RUN	2697 Sq. Yards	Contract Services	1 Stage Seal Coat	47533	9/1/2020
4		SPANISH PASS RD	961 Sq. Yards	Contract Services	1 Stage Seal Coat	47917	9/25/2020
4		MERLOT	2038 Sq. Yards	Contract Services	1 Stage Seal Coat	47888	9/15/2020
4		LAKE SIDE CIR	16426 Sq. Yards	Contract Services	1 Stage Seal Coat	47875	9/2/2020
4		LAKE SIDE DR	4353 Sq. Yards	Contract Services	1 Stage Seal Coat	47874	9/2/2020
4		NAPA RDG	4848 Sq. Yards	Contract Services	1 Stage Seal Coat	47885	9/15/2020
4		SISTER CRK	2514 Sq. Yards	Contract Services	1 Stage Seal Coat	47884	9/15/2020
4		SPANISH PASS RD	14758 Sq. Yards	Contract Services	2 Stage Seal Coat	47918	9/25/2020
4		BROADWAY	@ 0 Miles	Brush	Brush Removal	47758	9/23/2020
4		WARING WELFARE RD	@ 1 Mile	Brush	Brush Removal	47711	9/24/2020
4	302	WARING WELFARE RD		Brush	Brush Removal	47712	9/24/2020
4		HEIN RD	@ .2 Miles	Brush	Brush Removal	47600	9/8/2020
4	340	UPPER CIBOLO CREEK RD		Brush	Clear Overhead	47389	9/9/2020
4		SPANISH PASS RD	@ 0 Miles	New Construction	Concrete Work	47615	9/10/2020
4	204	LAKE SIDE CIR		Cleaning and Debris	Debris Removal	47646	9/16/2020
4		TEN WEST DR	@ .7 Miles	Cleaning and Debris	Debris Removal	47611	9/9/2020
4		FLAT ROCK CREEK RD	@ 2.1 Miles	Flood Related	Debris Removal	47603	9/8/2020
4	427	SIXTH ST		Maintenance	Ditch Maintenance	47798	9/30/2020
4		SPANISH PASS RD	0 to .3 Miles	New Construction	Ditch Work	47627	9/14/2020
4		SPANISH PASS RD	@ 0 Miles	New Construction	Ditch Work	47713	9/24/2020
4	2	SPANISH PASS RD		New Construction	Drainage Structure	47509	9/2/2020
4		SPANISH PASS RD	@ 0 Miles	New Construction	Drainage Structure	47828	9/30/2020
4		SPANISH PASS RD	@ 0 Miles	New Construction	Drainage Structure	47787	9/29/2020
4		SPANISH PASS RD	@ 0 Miles	New Construction	Drainage Structure	47719	9/28/2020
4	2	SPANISH PASS RD		New Construction	Drainage Structure	47508	9/1/2020
4	9	SPANISH PASS RD		New Construction	Driveway Work	47418	9/1/2020
4	11	SPANISH PASS RD		New Construction	Driveway Work	47563	9/3/2020
4		SPANISH PASS RD	@ .29 Miles	New Construction	Driveway Work	47511	9/18/2020

Kendall County Road and Bridge Sept 2020 Report

Precinct	Address #	Street	Location Description	Activity	Notes	Task ID	Date
4		SPANISH PASS RD	@ .57 Miles	New Construction	Driveway Work	47668	9/17/2020
4		SPANISH PASS RD	@ .57 Miles	New Construction	Driveway Work	47689	9/23/2020
4	44	SPANISH PASS RD		New Construction	Driveway Work	47648	9/16/2020
4		SPANISH PASS RD	@ .17 Miles	New Construction	Driveway Work	47419	9/1/2020
4	31	SPANISH PASS RD		New Construction	Driveway Work	47628	9/14/2020
4	33	SPANISH PASS RD		New Construction	Driveway Work	47638	9/15/2020
4	21	SPANISH PASS RD		New Construction	Driveway Work	47510	9/2/2020
4	113	SPANISH PASS RD		New Construction	Driveway Work	47625	9/14/2020
4	113	SPANISH PASS RD		New Construction	Driveway Work	47612	9/10/2020
4	18	SPANISH PASS RD		New Construction	Driveway Work	47690	9/23/2020
4	29	SPANISH PASS RD		New Construction	Driveway Work	47660	9/16/2020
4		SPANISH PASS RD	@ .21 Miles	New Construction	Driveway Work	47422	9/1/2020
4	35	SPANISH PASS RD		New Construction	Driveway Work	47613	9/10/2020
4	32	SPANISH PASS RD		New Construction	Driveway Work	47688	9/23/2020
4	3	SPANISH PASS RD		New Construction	Driveway Work	47564	9/3/2020
4	3	OLD COMFORT RD	R&B Yard	Equipment	Equip. Breakdown	47785	9/29/2020
4		SPANISH PASS RD	@ .40 Miles	Equipment	Equip. Staging	47760	9/24/2020
4	3	OLD COMFORT RD	R&B Yard	Equipment	Equip. Staging	47771	9/28/2020
4	3	OLD COMFORT RD	R&B Yard	Equipment	Equipment Staging	47636	9/15/2020
4	42	SPANISH PASS RD	Solid Waste	Non Road and Bridge	Haul Recycling	47707	9/24/2020
4	103	CEMETARY ST		Cleaning and Debris	Litter	47733	9/21/2020
4		OAK ACRES LN	@ .1 Miles	Cleaning and Debris	Litter	47734	9/23/2020
4		WARING WELFARE RD	9.81 to 7.8 Miles	Mowing	Mowing	47718	9/28/2020
4		ZOELLER LN	0 to 4.83 Miles	Mowing	Mowing	47795	9/29/2020
4		WARING WELFARE RD	6.2 to 7.8 Miles	Mowing	Mowing	47794	9/29/2020
4	3	OLD COMFORT RD	R&B	Paving and Prep	Parking Lot	47601	9/8/2020
4	20	Various Roads		Cleaning and Debris	Patrol For Debris	47738	9/9/2020
4		ALAMO RD	@ 1.36 Miles	Cleaning and Debris	Patrol For Debris	47598	9/4/2020
4		Various Roads		Cleaning and Debris	Patrol For Debris	47735	9/4/2020
4	3	OLD COMFORT RD	R&B Yard	County Road and Bridge	Pick Up Material	47614	9/10/2020
4	3	OLD COMFORT RD	R&B Yard	County Road and Bridge	Pick Up Material	47637	9/15/2020
4	3	OLD COMFORT RD	R&B Yard	County Road and Bridge	Pick Up Materials	47621	9/14/2020
4	3	OLD COMFORT RD	R&B Yard	County Road and Bridge	Pick Up Materials	47667	9/17/2020

Kendall County Road and Bridge Sept 2020 Report

Precinct	Address #	Street	Location Description	Activity	Notes	Task ID	Date
4		POEHNERT RD	@ Waring Welfare	Contract Services	Pothole Repair	47691	9/14/2020
4		SPANISH PASS RD	.8 to 1.1 Miles	New Construction	Priming	47702	9/21/2020
4		SPANISH PASS RD	.4 to .8 Miles	New Construction	Priming	47705	9/22/2020
4		SPANISH PASS RD	.6 to .8 Miles	New Construction	Priming	47699	9/17/2020
4		SPANISH PASS RD	.3 to .5 Miles	New Construction	Priming	47706	9/23/2020
4		POEHNERT RD	0 to .5 Miles	Brush	R.O.W. Clearing	47710	9/24/2020
4	3	OLD COMFORT RD		County Road and Bridge	Receive Mat.	47763	9/28/2020
4		SIXTH ST		Maintenance	Reshape Ditch Line	47800	9/30/2020
4		SPANISH PASS RD	@ 0 Miles	New Construction	Road Surface	47757	9/22/2020
4		SPANISH PASS RD	@ 0 Miles	New Construction	Road Surface	47683	9/21/2020
4		KENDALL JACKSON		Contract Services	Seal Coat Prep	47693	9/14/2020
4		SONOMA RDG		Contract Services	Seal Coat Prep	47692	9/14/2020
4		ZOELLER LN	@ .7 Miles	Brush	Tree Removal	47669	9/17/2020
4		SPANISH PASS RD	0.6 to 0.9 Miles	New Construction	Work Base	47512	9/2/2020
4		SPANISH PASS RD	.9 to 1.1 Miles	New Construction	Work Base	47507	9/1/2020
4		SPANISH PASS RD	.3 to .6 Miles	New Construction	Work Base	47562	9/3/2020
4		SPANISH PASS RD	.6 to .8 Miles	New Construction	Work Base	47604	9/8/2020
4		SPANISH PASS RD	.5 to .7 Miles	New Construction	Work Sub grade	47697	9/15/2020
4		SPANISH PASS RD	0 to .3 Miles	New Construction	Work Sub Grade	47698	9/16/2020

Kendall County Road and Bridge Sept 2020 Report

Precinct	Address #	Street	Location Description	Activity	Notes	Task ID	Date
	23611	IH 10 W ACCESS	Texas Med Clinic	Accident	Personal Injury	47617	9/10/2020
	23611	IH 10 W ACCESS	Texas Med Clinic	County Road and Bridge	Insurance	47716	9/24/2020
	2126	US 83 N	DPS Testing	County Road and Bridge	CDL Testing	47696	9/22/2020
	2126	US 83 N	DPS Testing	County Road and Bridge	CDL Testing	47664	9/17/2020



KENDALL COUNTY COMMISSIONERS COURT AGENDA REQUEST

COMMISSIONER COURT DATE: 10/26/2020
OPEN SESSION

SUBJECT	Operations Monthly Report
DEPARTMENT & PERSON MAKING REQUEST	Kendall County Road & Bridge; Operations Jean Maxwell Operations Manager
PHONE # OR EXTENSION #	830-249-9343 EXT 652
TIME NEEDED FOR PRESENTATION	3 Minutes
WORDING OF AGENDA ITEM	Summary of Operations For September 2020
REASON FOR AGENDA ITEM	Operations Monthly Report
IS THERE DOCUMENTATION	Yes
WHO WILL THIS AFFECT?	County Wide
ADDITIONAL INFORMATION	None

Kendall County Operations September 2020 Report

Precinct	Address #	Street	Location Description	Activity	Notes	Task ID	Date
1	163	MARQUISE	Fabricate @ Shop	Fabricate	Fabricate Address Plate	47569	9/3/2020
1		SPRING HILL DR	Fabricate @ Shop	Fabricate	Fabricate Street Name Sign	47602	9/15/2020
1		SPRING HILL DR	@ .01 Miles	Install	Install Street Name Sign	47670	9/16/2020
1		BEAR CREEK RD	@ .01 Miles	Replace Sign	Replace Burn Ban Sign	47586	9/14/2020
1		RANGER CREEK RD	@ 9.93 Miles	Replace	Replace Stop Sign & Support	47547	9/1/2020
1		SPRING HILL DR	@ .01 Miles	Replace	Replace Stop Sign & Support	47594	9/15/2020

Kendall County Operations September 2020 Report

Precinct	Address #	Street	Location Description	Activity	Notes	Task ID	Date
2		KREUTZBERG RD	@ 3.06 Miles	Repair Sign Support	Repair Curve Blocks View Sign Support	47842	9/24/2020

Kendall County Operations September 2020 Report

Precinct	Address #	Street	Location Description	Activity	Notes	Task ID	Date
3		SADDLE MOUNTAIN DR	@ .93 Miles	Replace Sign	Change Yield To Stop Sign	47769	9/21/2020
3		SADDLE MOUNTAIN DR	@ .95 Miles	Replace Sign	Change Yield To Stop Sign	47770	9/21/2020
3		SADDLE MOUNTAIN DR	@ 1.26 Miles	Replace Sign	Change Yield To Stop Sign	47768	9/21/2020
3		MOUNTAIN VIEW TRL	@ .01 Miles	Replace Sign	Change Yield To Stop Sign	47759	9/21/2020
3	105	REMINGTON DR	@ .01 Miles	Replace Sign	Change Yield To Stop Sign	47832	9/24/2020
3		BALLARD TRL	@ .01 Miles	Replace Sign	Change Yield To Stop Sign	47844	9/28/2020
3		MISTY WATERS	@ .01 Miles	Replace Sign	Change Yield To Stop Sign	47865	9/29/2020
3		MOONLITE RDG	@ .01 Miles	Replace Sign	Change Yield To Stop Sign	47866	9/29/2020
3		HIGHLAND WOODS	@ .01 Miles	Replace Sign	Change Yield To Stop Sign	47863	9/29/2020
3		HIDDEN LAKE DR	@ .34 Miles	Replace Sign	Change Yield To Stop Sign	47567	9/2/2020
3		RIVER FOREST DR	@ .01 Miles	Replace	Change Yield To Stop Sign	47549	9/2/2020
3		ROARING CREEK DR	@ .01 Miles	Replace Sign	Change Yield To Stop Sign	47556	9/2/2020
3		OAK FOREST DR	@ .01 Miles	Replace Sign	Change Yield To Stop Sign	47553	9/2/2020
3		ROARING CREEK DR	@ .27 Miles	Replace Sign	Change Yield To Stop Sign	47555	9/2/2020

Kendall County Operations September 2020 Report

Precinct	Address #	Street	Location Description	Activity	Notes	Task ID	Date
3		RIVER FOREST DR	@ .8 Miles	Replace	Change Yield To Stop Sign	47765	9/21/2020
3		OAK FOREST DR	@ .42 Miles	Replace	Change Yield To Stop Sign	47680	9/21/2020
3		TOWERING VIS	@ .01 Miles	Replace Sign	Change Yield To Stop Sign	47767	9/21/2020
3		HIDDEN LAKE DR	@ .01 Miles	Replace Sign	Change Yield To Stop Sign	47764	9/21/2020
3		WEAVER RD	@ .27 Miles	Replace	Change Yield To Stop Sign/Replace Pole	47834	9/24/2020
3		REMINGTON DR	@ 1.88 Miles	Replace Sign	Change Yield To Stop Sign	47845	9/28/2020
3		MARLIN DR	@ .01 Miles	Replace	Change Yield To Stop Sign	47848	9/28/2020
3	234	PHILLIP RANCH RD	Fabricate @ Shop	Fabricate	Fabricate Address Plate	47591	9/14/2020
3	144	FLAT ROCK DR	Fabricate @ Shop	Fabricate	Fabricate Address Plate	47590	9/14/2020
3	48	WALNUT GROVE RD	Fabricate @ Shop	Fabricate	Fabricate Address Plate	47582	9/14/2020
3	80	WALNUT GROVE RD	Fabricate @ Shop	Fabricate	Fabricate Address Plate	47583	9/14/2020
3	36	SPALTEN RIDGE	Fabricate @ Shop	Fabricate	Fabricate Address Plate	47678	9/17/2020
3	33	SPALTEN RIDGE	Fabricate @ Shop	Fabricate	Fabricate Address Plate	47677	9/17/2020
3	528	MOUNTAIN CREEK TRL	Fabricate @ Shop	Fabricate	Fabricate Address Plate	47830	9/23/2020
3	161	SABINAS CREEK RANCH RD	Fabricate @ Shop	Fabricate	Fabricate Address Plate	47833	9/24/2020

Kendall County Operations September 2020 Report

Precinct	Address #	Street	Location Description	Activity	Notes	Task ID	Date
3	82	SABINAS CREEK RANCH RD	Fabricate @ Shop	Fabricate	Fabricate Address Plate	47843	9/28/2020
3	622	SEVEN SISTERS DR	Fabricate @ Shop	Fabricate	Fabricate Address Plate	47858	9/28/2020
3	282	HIGH POINT RANCH RD	Fabricate @ Shop	Fabricate	Fabricate Address Plate	47871	9/30/2020
3	53	WAINRIGHT SPGS	Fabricate @ Shop	Fabricate	Fabricate Address Plate	47872	9/30/2020
3	221	FAWN VALLEY DR	Fabricate @ Shop	Fabricate	Fabricate Ballot Drop Parking Signs	47644	9/16/2020
3		RIVER FOREST DR	Fabricate @ Shop	Fabricate	Fabricate Street Name Sign	47544	9/1/2020
3		SEEWALD RD	Fabricate @ Shop	Fabricate	Fabricate Street Name Sign	47642	9/15/2020
3	221	FAWN VALLEY DR	Fabricate @ Shop	Fabricate	Fabricate These Doors Unlocked Sign	47543	9/1/2020
3	221	FAWN VALLEY DR	@ Annex	Install	Install Ballot Drop Signs	47661	9/16/2020
3	221	FAWN VALLEY DR	@ Annex	Install	Install Co. Employee Parking Sign	47679	9/21/2020
3		MOUNTAIN VIEW TRL	@ .36 Miles	Install	Install Stop Sign	47552	9/2/2020
3		RIVER VIEW DR	@ .01 Miles	Install	Install Stop Sign	47550	9/2/2020
3		RIVER VIEW DR	@ .35 Miles	Install	Install Stop Sign	47551	9/2/2020
3		RIVER PT	@ .02 Miles	Install	Install Stop Sign	47766	9/21/2020
3		BUNTLINE DR	@ .01 Miles	Install	Install Stop Sign	47831	9/24/2020

Kendall County Operations September 2020 Report

Precinct	Address #	Street	Location Description	Activity	Notes	Task ID	Date
3		SHARPS DR	@ .35 Miles	Install	Install Stop Sign	47836	9/24/2020
3		SHARPS DR	@ .01 Miles	Install	Install Stop Sign	47835	9/24/2020
3	1	SEEWALD RD	@ .01 Miles	Install	Install Street Name Sign	47662	9/16/2020
3	350	WENGENROTH RD	@ 3 Miles	Install	Re Install Flood Gauge	47568	9/2/2020
3	39	WALNUT GROVE RD	@ .8 Miles	Remove	Remove Object Markers Along Fence	47663	9/16/2020
3		ZOELLER LN	@ 2.2 Miles	Repair Sign Support	Repair Road May Flood Sign Pole	47868	9/29/2020
3		MARLIN DR	@ .24 Miles	Replace	Replace Yield Sign & Pole	47867	9/29/2020
3		NORTH BARCROFT SUBDIVISION	Entire Subdivision	Data Collection	Update GIS Map	47856	9/28/2020

Kendall County Operations September 2020 Report

Precinct	Address #	Street	Location Description	Activity	Notes	Task ID	Date
4	118	POEHNERT RD	Fabricate @ Shop	Fabricate	Fabricate Address Plate	47574	9/3/2020
4	144	HOLIDAY RD	Fabricate @ Shop	Fabricate	Fabricate Address Plate	47575	9/3/2020
4	326	WARING WELFARE RD	Fabricate @ Shop	Fabricate	Fabricate Address Plate	47573	9/3/2020
4	201	NAPA RIDGE	Fabricate @ Shop	Fabricate	Fabricate Address Plate	47587	9/14/2020
4	127	W FABRA LN	Fabricate @ Shop	Fabricate	Fabricate Address Plate	47578	9/14/2020
4	120	POEHNERT RD	Fabricate @ Shop	Fabricate	Fabricate Address Plate	47584	9/14/2020
4	123	SKY LINE DR	Fabricate @ Shop	Fabricate	Fabricate Address Plate	47580	9/14/2020
4	9	POSSUM CREEK RD	Fabricate @ Shop	Fabricate	Fabricate Address Plate	47643	9/16/2020
4	73	GRECO BEND	Fabricate @ Shop	Fabricate	Fabricate Address Plate	47854	9/28/2020
4	107	OLEANDER RD	Fabricate @ Shop	Fabricate	Fabricate Address Plate	47870	9/30/2020
4		SPANISH PASS RD	Fabricate @ Shop	Fabricate	Fabricate Street Name Sign	47772	9/23/2020
4		HOLIDAY RD	@ .01 Miles	Fabricate and Install	Fabricate & Install Holiday Rd Street Name Sign	47592	9/15/2020
4		BLASCHKE RD	@ .9 Miles	Install	Install Left Turn/15 MPH Sign	47839	9/24/2020
4		BLASCHKE RD	@ .7 Miles	Install	Install Three Chevrons	47838	9/24/2020
4	28	SPANISH PASS RD	@ .55 Miles	Install	Install Two Object Markers	47841	9/24/2020

Kendall County Operations September 2020 Report

Precinct	Address #	Street	Location Description	Activity	Notes	Task ID	Date
4		OLD #9 HWY	@ 9.8 Miles	Object Marker Replace	Replace Object Marker	47585	9/14/2020
4		WARING WELFARE RD	@ .2 Miles	Object Marker Replace	Replaced Three Object Markers	47545	9/1/2020
4		RANGER CREEK RD	@ 9.8 Miles	Repair Sign	Repair Loose Sign	47548	9/1/2020
4		WARING WELFARE RD	@ 6.3 Miles	Repair Sign Support	Repair No Parking Sign Support	47793	9/23/2020
4		ZOELLER LN	@ 2.1 Miles	Repair Sign Support	Repair Road May Flood Sign Pole	47869	9/29/2020
4		SPANISH PASS RD	@ .01 Miles	Replace	Replace Stop/Street Name Sign	47773	9/23/2020
4		SIXTH ST	@ .19 Miles	Replace Sign	Change Yield To Stop Sign	47829	9/23/2020
4		BROADWAY	@ .86 Miles	Replace Sign	Change Yield To Stop Sign	47827	9/23/2020
4		FIFTH ST	@ .01 Miles	Replace Sign	Change Yield To Stop Sign	47849	9/28/2020
4		THIRD ST	@ .07 Miles	Replace Sign	Change Yield To Stop Sign	47852	9/28/2020
4		MAIN ST	@ .75 Miles	Replace Sign	Change Yield To Stop Sign	47796	9/23/2020
4		VIOLET PASS	@ .01 Miles	Replace Sign	Replace Marquardt Rd Street Name Sign	47546	9/1/2020
4		BLASCHKE RD	@ .63 Miles	Replace Sign	Replace Right Turn/15 MPH Signs	47837	9/24/2020
4		RANGER CREEK RD	@ 9.93 Miles	Replace Sign	Replace Stop Sign	47576	9/3/2020
4		VIOLET PASS	@ .01 Miles	Replace Sign	Replace Stop Sign	47593	9/15/2020
4		ELM SPRINGS DR	@ .44 Miles	Replace Sign	Replace Stop Sign	47789	9/23/2020