



## KENDALL COUNTY COMMISSIONERS COURT AGENDA REQUEST

<b>COMMISSIONER COURT DATE: 4/26/2021</b> <b>OPEN SESSION</b>	
<b>SUBJECT</b>	Commissioners Court Meeting Minutes
<b>DEPARTMENT &amp; PERSON MAKING REQUEST</b>	County Clerk's Office Sally Peters, Deputy Clerk/Administrative Assistant
<b>PHONE # OR EXTENSION #</b>	830-249-9343, ext. 212
<b>TIME NEEDED FOR PRESENTATION</b>	1 minute
<b>WORDING OF AGENDA ITEM</b>	Consideration and action on approval of the Minutes for April 12, 2021.
<b>REASON FOR AGENDA ITEM</b>	To approve the Minutes from the previous Commissioners Court meetings.
<b>WHO WILL THIS AFFECT?</b>	The public
<b>ADDITIONAL INFORMATION</b>	None



## KENDALL COUNTY COMMISSIONERS COURT AGENDA REQUEST

<b>COMMISSIONER COURT DATE: 4/26/2021</b> <b>OPEN SESSION</b>			
<b>SUBJECT</b>	Service awards April 2021		
<b>DEPARTMENT &amp; PERSON MAKING REQUEST</b>	Sheryl D'Spain Treasurer		
<b>PHONE # OR EXTENSION #</b>	830-249-9343 ext 220		
<b>TIME NEEDED FOR PRESENTATION</b>	5 Minutes		
<b>WORDING OF AGENDA ITEM</b>	Norma Balderas	Development Mgmt	10 Years
	Wes Speer	Development Mgmt	10 Years
<b>REASON FOR AGENDA ITEM</b>	Recognize County employees for their service to the county		
<b>IS THERE DOCUMENTATION</b>	No		
<b>WHO WILL THIS AFFECT?</b>	Countywide		
<b>ADDITIONAL INFORMATION</b>	None		



## KENDALL COUNTY COMMISSIONERS COURT AGENDA REQUEST

<b>COMMISSIONER COURT DATE: 4/26/2021</b> <b>OPEN SESSION</b>	
<b>SUBJECT</b>	National Police Week Proclamation
<b>DEPARTMENT &amp; PERSON MAKING REQUEST</b>	Al Auxier, County Sheriff
<b>PHONE # OR EXTENSION #</b>	830-249-9343
<b>TIME NEEDED FOR PRESENTATION</b>	2 minutes
<b>WORDING OF AGENDA ITEM</b>	Consideration and action on proclaiming May 15th as Peace Memorial Day and May 9-15 as National Police Week in Kendall County.
<b>REASON FOR AGENDA ITEM</b>	Proclamation
<b>WHO WILL THIS AFFECT?</b>	Kendall County
<b>ADDITIONAL INFORMATION</b>	None

# NATIONAL POLICE WEEK PROCLAMATION

WHEREAS, the Congress and President of the United States have designated May 15<sup>th</sup> as Peace Officer Memorial Day, and the week in which it falls as Police Week; and

WHEREAS, the members of the combined Kendall County Law Enforcement agencies play an essential role in safeguarding the rights and freedoms of the citizens of Kendall County; and

WHEREAS, it is important that all citizens know and understand the problems, duties and responsibilities of their local peace officers, and that members of our local law enforcement agencies recognize their duty to serve the people by safeguarding life and property, by protecting them against violence or disorder, and by protecting the innocent against deception and the weak against oppression or intimidation; and

WHEREAS, the law enforcement agencies of Kendall County continue to grow to become modern and scientific law enforcement agencies which unceasingly provide a vital public service:

NOW, THEREFORE, BE IT RESOLVED that I, Kendall County Judge Darrel L. Lux, call upon all citizens to observe the week (Sunday through Saturday) in which May 15<sup>th</sup> falls as Police Week by commemorating and thanking our peace officers, past and present, who by their faithful and loyal devotion to their responsibilities have rendered a dedicated service to their communities and, in doing so, have established for themselves an enviable and enduring reputation for preserving the rights and security of all citizens.

I FURTHER call upon all citizens to observe May 15<sup>th</sup> as Peace Memorial Day to honor those peace officers who, through their courageous deeds, have lost their lives or have become disabled in the performance of duty.

IN WITNESS WHEREOF I have hereunto set my hand this 26<sup>th</sup> day of April, 2021.

---

Darrel L. Lux, Kendall County Judge





## KENDALL COUNTY COMMISSIONERS COURT AGENDA REQUEST

<b>COMMISSIONER COURT DATE: 4/26/2021</b> <b>OPEN SESSION</b>	
<b>SUBJECT</b>	FY2021 Budget Amendments
<b>DEPARTMENT &amp; PERSON MAKING REQUEST</b>	County Auditor's Office Corinna Speer, County Auditor
<b>PHONE # OR EXTENSION #</b>	830-249-9343 Ext. 240
<b>TIME NEEDED FOR PRESENTATION</b>	5 Minutes
<b>WORDING OF AGENDA ITEM</b>	Consideration and action on the approval of amending the FY2021 budget through regular budget adjustments.
<b>REASON FOR AGENDA ITEM</b>	To correctly allocate funds needed in the budget.
<b>IS THERE DOCUMENTATION</b>	Yes Financial Transparency Link / County Auditor Web Page
<b>WHO WILL THIS AFFECT?</b>	Department budgets that needed an amendment
<b>ADDITIONAL INFORMATION</b>	None.

TO: KENDALL COUNTY COMMISSIONERS COURT

FROM: COUNTY AUDITOR'S OFFICE

DATE: APRIL 26, 2021

THE FOLLOWING BUDGET AMENDMENTS TRANSFER BUDGETED FUNDS FROM ONE LINE ITEM TO ANOTHER.

JUSTICE OF THE PEACE, PCT.1:

10-455-51530	COMPENSATION PAYOUT	+	1,143
10-455-51055	CLERK	-	1,143

E.M.S.:

10-540-53330	OPERATING	+	3,500
10-540-54530	RADIO/RADAR - REPAIR & MAINT	+	2,200
10-540-54531	SMALL EQUIPMENT - REPAIR & MAINT	-	2,200
10-540-55900	OTHER CAPITAL OUTLAY	-	3,500

COMFORT VFD:

10-546-54540	VEHICLE - REPAIR & MAINT	+	500
10-546-54860	CONTRACT LABOR	-	500

COUNTY SHERIFF:

10-560-56071	CONTINGENCIES - PRISONER EXTRADITION	+	2,700
10-560-53360	UNIFORMS	-	2,700

ROAD & BRIDGE DEPARTMENT:

10-620-51530	COMPENSATION PAYOUT	+	18,536
10-620-51090	SUPERVISORY	-	15,365
10-620-51420	ROAD EMPLOYEES	-	3,171



## KENDALL COUNTY COMMISSIONERS COURT AGENDA REQUEST

**COMMISSIONER COURT DATE: 4/26/2021**

**OPEN SESSION**

<b>SUBJECT</b>	Accounts Payable Claims
<b>DEPARTMENT &amp; PERSON MAKING REQUEST</b>	Auditor's Office Corinna Speer, County Auditor
<b>PHONE # OR EXTENSION #</b>	830-249-9343 Ext. 240
<b>TIME NEEDED FOR PRESENTATION</b>	5 Minutes
<b>WORDING OF AGENDA ITEM</b>	Consideration and action on the approval of accounts payable claims for purchases, services and vendors.
<b>REASON FOR AGENDA ITEM</b>	To pay current accounts payable claims.
<b>IS THERE DOCUMENTATION</b>	Yes Financial Transparency Link / County Auditor Web Page
<b>WHO WILL THIS AFFECT?</b>	Departments that have AP claims
<b>ADDITIONAL INFORMATION</b>	None



## KENDALL COUNTY COMMISSIONERS COURT AGENDA REQUEST

**COMMISSIONER COURT DATE: 4/26/2021**  
**OPEN SESSION**

<b>SUBJECT</b>	Monthly Reports - Fee Offices
<b>DEPARTMENT &amp; PERSON MAKING REQUEST</b>	County Auditor's Office Corinna Speer, Auditor
<b>PHONE # OR EXTENSION #</b>	830-249-9343 Ext. 240
<b>TIME NEEDED FOR PRESENTATION</b>	5 Minutes
<b>WORDING OF AGENDA ITEM</b>	Consideration and action on the Fees of Office Report for March 2021.
<b>REASON FOR AGENDA ITEM</b>	To approve monthly reports from fee offices as required by law. To approve monthly reports from departments which collect money for services.
<b>WHO WILL THIS AFFECT?</b>	Departments who submit a monthly report to the County Auditor's Office.
<b>ADDITIONAL INFORMATION</b>	None



## FEES OF OFFICE REPORT FY'21

	OCT	NOV	DEC	JAN	FEB	MAR	APR	MAY	JUN	JUL	AUG	SEPT	Total
Animal Control	\$3,137.00	\$2,430.00	\$3,108.00	\$2,275.00	\$1,215.00	\$2,530.00							\$14,695.00
Brush Site	\$4,327.00	\$2,825.50	\$3,263.00	\$3,282.50	\$1,821.00	\$6,327.25							\$21,846.25
Constable 1	\$0.00	\$0.00	\$0.00	\$0.00	\$85.00	\$0.00							\$85.00
Constable 2	\$0.00	\$80.00	\$85.00	\$0.00	\$0.00	\$0.00							\$165.00
Constable 3	\$0.00	\$285.00	\$0.00	\$85.00	\$0.00	\$0.00							\$370.00
Constable 4	\$200.00	\$0.00	\$85.00	\$0.00	\$200.00	\$200.00							\$685.00
Criminal District Attorney	\$2,400.00	\$3,000.00	\$0.00	\$900.00	\$1,250.00	\$700.00							\$8,250.00
Elections-Public Info Fees	\$10.00	\$5.00	\$10.00	\$10.00	\$0.00	\$0.10							\$35.10
Fire Marshal	\$180.00	\$970.00	\$2,087.00	\$39,377.50	\$3,550.00	\$4,742.75							\$50,907.25
Health Inspector	\$650.00	\$2,150.00	\$46,165.00	\$36,190.00	\$855.00	\$2,075.00							\$88,085.00
Parks	\$1,790.00	\$60.00	\$1,620.00	\$808.00	\$5,462.01	\$5,393.00							\$15,133.01
Recycling	\$302.97	\$1,177.50	\$1,022.45	\$0.00	\$1,106.70	\$0.00							\$3,609.62
Sheriff's Office	\$895.00	\$473.00	\$1,385.00	\$489.00	\$565.00	\$596.00							\$4,403.00
Solid Waste-Boerne	\$22,012.50	\$17,694.00	\$20,904.00	\$21,450.00	\$15,639.50	\$27,910.00							\$125,610.00
Solid Waste-Comfort	\$1,013.00	\$597.00	\$739.00	\$822.00	\$883.00	\$1,060.00							\$5,114.00
Treasurer	\$0.00	\$0.00	\$34.90	\$30.00	\$0.00	\$0.00							\$64.90
The following reports contain fees that are remitted to the State of Texas:													
County Clk-Fees of Ofc	\$70,398.52	\$56,421.72	\$85,324.72	\$62,610.78	\$61,098.08	\$82,312.24							\$418,166.06
County Clk-Criminal	\$11,437.37	\$12,691.45	\$9,732.00	\$10,449.00	\$11,724.00	\$13,733.66							\$69,767.48
County Clk-Prob Fees	\$3,635.00	\$1,159.00	\$3,231.00	\$3,918.00	\$3,429.00	\$4,851.00							\$20,223.00
Development Mgt.	\$10,485.00	\$10,657.50	\$16,000.00	\$27,795.00	\$32,190.00	\$33,325.00							\$130,452.50
District Clerk-Civil	\$37,928.94	\$21,667.52	\$25,605.06	\$26,318.90	\$23,899.63	\$20,003.27							\$155,423.32
District Clerk-Criminal	\$9,850.06	\$6,314.54	\$14,140.56	\$7,937.55	\$9,601.54	\$10,760.04							\$58,604.29
JP 1	\$15,277.05	\$19,399.01	\$13,630.86	\$17,826.18	\$13,048.02	\$24,054.10							\$103,235.22
JP 2	\$6,508.56	\$4,379.97	\$6,747.61	\$7,173.10	\$2,749.10	\$6,539.58							\$34,097.92
JP 3	\$13,208.10	\$13,844.61	\$13,333.62	\$17,195.31	\$13,323.14	\$13,176.89							\$84,081.67
JP 4	\$31,292.22	\$31,393.46	\$31,724.36	\$29,186.54	\$20,032.34	\$33,466.61							\$177,095.53
Tax Assessor	\$108,209.18	\$96,565.69	\$106,791.30	\$421,364.56									\$732,930.73
TOTAL	\$355,147.47	\$306,241.47	\$406,769.44	\$737,493.92	\$223,727.06	\$293,756.49	\$0.00	\$0.00	\$0.00	\$0.00	\$0.00	\$0.00	\$2,323,135.85
FY '20 Totals	\$332,402.48	\$289,402.80	\$354,611.21	\$770,043.96	\$379,735.87	\$725,518.99	\$1,776,262.59	\$305,986.21	\$341,247.19	\$348,928.00	\$352,376.93	\$363,210.38	\$6,339,726.61
for Comparison													



## KENDALL COUNTY COMMISSIONERS COURT AGENDA REQUEST

**COMMISSIONER COURT DATE: 4/26/2021**  
**OPEN SESSION**

<b>SUBJECT</b>	Burn Ban
<b>DEPARTMENT &amp; PERSON MAKING REQUEST</b>	Darrel L. Lux, County Judge Jeffery Fincke, Fire Marshal
<b>PHONE # OR EXTENSION #</b>	830-249-9343
<b>TIME NEEDED FOR PRESENTATION</b>	3 minutes
<b>WORDING OF AGENDA ITEM</b>	Consideration and action on the burn ban (Authority Section 352.081, Local Government Code)
<b>REASON FOR AGENDA ITEM</b>	To determine whether or not there is a need for a ban on burning
<b>WHO WILL THIS AFFECT?</b>	Countywide
<b>ADDITIONAL INFORMATION</b>	None



## KENDALL COUNTY COMMISSIONERS COURT AGENDA REQUEST

<b>COMMISSIONER COURT DATE: 4/26/2021</b> <b>OPEN SESSION</b>	
<b>SUBJECT</b>	COVID-19 Coronavirus Update
<b>DEPARTMENT &amp; PERSON MAKING REQUEST</b>	Darrel L. Lux, County Judge Jeffery Fincke, EMC
<b>PHONE # OR EXTENSION #</b>	830-249-9343
<b>TIME NEEDED FOR PRESENTATION</b>	5 minutes
<b>WORDING OF AGENDA ITEM</b>	Update on Coronavirus COVID-19 for Kendall County.
<b>REASON FOR AGENDA ITEM</b>	To give any new information to the public concerning the Coronavirus COVID-19.
<b>WHO WILL THIS AFFECT?</b>	Countywide
<b>ADDITIONAL INFORMATION</b>	None



## KENDALL COUNTY COMMISSIONERS COURT AGENDA REQUEST

<b>COMMISSIONER COURT DATE: 4/26/2021</b> <b>OPEN SESSION</b>	
<b>SUBJECT</b>	Declaration for Border Crisis Situation
<b>DEPARTMENT &amp; PERSON MAKING REQUEST</b>	Darrel L. Lux, County Judge Nicole Bishop, CDA
<b>PHONE # OR EXTENSION #</b>	830-294-9343
<b>TIME NEEDED FOR PRESENTATION</b>	5 minutes
<b>WORDING OF AGENDA ITEM</b>	Discussion concerning a declaration in response to the ongoing border crisis. Action as needed.
<b>REASON FOR AGENDA ITEM</b>	To consider the impact of the border crisis on Kendall County.
<b>WHO WILL THIS AFFECT?</b>	Countywide
<b>ADDITIONAL INFORMATION</b>	None



## KENDALL COUNTY COMMISSIONERS COURT AGENDA REQUEST

<b>COMMISSIONER COURT DATE: 4/26/2021</b> <b>OPEN SESSION</b>	
<b>SUBJECT</b>	Parks Advisory Board
<b>DEPARTMENT &amp; PERSON MAKING REQUEST</b>	Parks Department, Daniel Vetter, Parks Director
<b>PHONE # OR EXTENSION #</b>	830-388-7073 Ext.509
<b>TIME NEEDED FOR PRESENTATION</b>	2 Minutes
<b>WORDING OF AGENDA ITEM</b>	Consideration and action to approve the following members of the Parks Advisory Board: Frederick Cook, Jonathan Piper, Maritza Gonzalez-Cooper, Jed Mazour, Brent Evans, Patricia Ptak, Andrew Robinson, Brad Gessner, and Dale Bransford.
<b>REASON FOR AGENDA ITEM</b>	To finalize the Parks Advisory Board members.
<b>WHO WILL THIS AFFECT?</b>	Parks Department
<b>ADDITIONAL INFORMATION</b>	None



## KENDALL COUNTY COMMISSIONERS COURT AGENDA REQUEST

<b>COMMISSIONER COURT DATE: 4/26/2021</b> <b>OPEN SESSION</b>	
<b>SUBJECT</b>	Theda Sueltenfuss memorial bench
<b>DEPARTMENT &amp; PERSON MAKING REQUEST</b>	Darrel L. Lux, County Judge Bryden Moon, KCHC
<b>PHONE # OR EXTENSION #</b>	830-249-9343
<b>TIME NEEDED FOR PRESENTATION</b>	5 minutes
<b>WORDING OF AGENDA ITEM</b>	Update on the Kendall County Historical Commission's dedication of the memorial bench for Theda Sueltenfuss on May 17, 2021 at 5:15 PM on the courthouse grounds.
<b>REASON FOR AGENDA ITEM</b>	<p>The Kendall County Historical Commission requested that the County allow a memorial bench be placed on the Courthouse campus grounds to honor the memory of Theda Sueltenfuss for her leadership and service to Kendall County in preserving its history.</p> <p>The bench will be a 6-foot metal park bench in bronze color with an attached plaque bearing Theda's name along with a memorial statement.</p>
<b>WHO WILL THIS AFFECT?</b>	Countywide
<b>ADDITIONAL INFORMATION</b>	None



## KENDALL COUNTY COMMISSIONERS COURT AGENDA REQUEST

<b>COMMISSIONER COURT DATE: 4/26/2021</b> <b>OPEN SESSION</b>	
<b>SUBJECT</b>	Appliances for the Comfort EMS station
<b>DEPARTMENT &amp; PERSON MAKING REQUEST</b>	Brian Webb, EMS Administrator
<b>PHONE # OR EXTENSION #</b>	830-249-3721 Ext 454
<b>TIME NEEDED FOR PRESENTATION</b>	3 minutes
<b>WORDING OF AGENDA ITEM</b>	Consideration and action concerning the purchase of new appliances for the Comfort EMS station that is being remodeled.
<b>REASON FOR AGENDA ITEM</b>	The old appliances were moved to the apartment and are near the end of their service life.
<b>WHO WILL THIS AFFECT?</b>	Kendall County EMS
<b>ADDITIONAL INFORMATION</b>	The cost is \$3,500 for stove, refrigerator, microwave /vent hood, washer/dryer.



## KENDALL COUNTY COMMISSIONERS COURT AGENDA REQUEST

**COMMISSIONER COURT DATE: 4/26/2021**  
**OPEN SESSION**

<b>SUBJECT</b>	Sheriff's Office - Trash Pickup Program
<b>DEPARTMENT &amp; PERSON MAKING REQUEST</b>	Al Auxier, County Sheriff
<b>PHONE # OR EXTENSION #</b>	830-249-9343
<b>TIME NEEDED FOR PRESENTATION</b>	5 minutes
<b>WORDING OF AGENDA ITEM</b>	Presentation of the implemented trash pickup program that is done by probationers.
<b>REASON FOR AGENDA ITEM</b>	Information
<b>WHO WILL THIS AFFECT?</b>	Commissioners Court
<b>ADDITIONAL INFORMATION</b>	None





## KENDALL COUNTY COMMISSIONERS COURT AGENDA REQUEST


**COMMISSIONER COURT DATE: 4/26/2021**  
**OPEN SESSION**

<b>SUBJECT</b>	2nd K-9 Dog for Sheriff's Office
<b>DEPARTMENT &amp; PERSON MAKING REQUEST</b>	Al Auxier, County Sheriff
<b>PHONE # OR EXTENSION #</b>	830-249-9343
<b>TIME NEEDED FOR PRESENTATION</b>	3 minutes
<b>WORDING OF AGENDA ITEM</b>	Consideration and action concerning the purchase of an additional K-9 drug dog for the Sheriff's Office.
<b>REASON FOR AGENDA ITEM</b>	To enhance the detection of narcotics and for possible tracking.
<b>WHO WILL THIS AFFECT?</b>	Kendall County Sheriff's Office
<b>ADDITIONAL INFORMATION</b>	Funding is through the current budget without any additional expenditures by the county.



## KENDALL COUNTY COMMISSIONERS COURT AGENDA REQUEST

<b>COMMISSIONER COURT DATE: 4/26/2021</b> <b>OPEN SESSION</b>	
<b>SUBJECT</b>	Release Letter of Credit Cordillera Ranch Unit 301C
<b>DEPARTMENT &amp; PERSON MAKING REQUEST</b>	County Engineer - Richard Tobolka
<b>PHONE # OR EXTENSION #</b>	830-249-9343 Ext. 250
<b>TIME NEEDED FOR PRESENTATION</b>	5 Minutes
<b>WORDING OF AGENDA ITEM</b>	Consideration and action on the release of a Letter of Credit for Cordillera Ranch, Final Plat Unit 301C in the amount of \$255,550.00 for construction of roadway and drainage. (CR/KWW Partnership. Ltd.)
<b>REASON FOR AGENDA ITEM</b>	Release Letter of Credit Cordillera Ranch Unit 301C
<b>WHO WILL THIS AFFECT?</b>	Pct # 3
<b>ADDITIONAL INFORMATION</b>	None



April 06, 2021

Rick Tobolka, P.E.  
Development Manager  
Kendall County, Texas  
201 E. San Antonio St., Suite 100  
Boerne, Texas 78006

Re: Cordillera Ranch, Unit 301C  
Concurrence Letter

Dear Mr. Tobolka:

This letter is to confirm that all road and drainage improvements in Cordillera Ranch, Unit 301C have been completed in conformance to the Kendall County "Regulations, Rules, and Specifications for Plats, Roads, Subdivisions and Manufactured Home Parks" (effective January 1, 1997), and items granted relief from the regulations by the Kendall County Commissioner's Court.

A copy of the "Record Drawings" for both road and drainage improvements, and water improvements will be sent under separate cover for your use.

I request that the acceptance of construction of the road and drainage improvements and the release of the fiscal for roadway and drainage improvements be placed on the agenda for the next available Commissioner's Court meeting for consideration.

Thank you for your assistance.

Sincerely,

A handwritten signature in cursive script, appearing to read "Fred C. Lockwood".

Fred C. Lockwood, P.E.



Copy: Charlie Hill  
Richard Chapman, Commissioner, Pct. 3



April 12, 2020

Irrevocable Letter of Credit No.: 1117

Amount: \$255,550.00

Issue Date: 04/12/2020

Expiration Date: 04/12/2022

Beneficiary:

Name: Kendall County Judge

Beneficiary Address: 201 E. San Antonio, Boerne, Tx 78006

RE: CR/KWW Partnership, Ltd.  
Unit 301C, Cordillera Ranch, Kendall County, Texas  
Streets & Drainage Improvements

Southside Bank does hereby issue this Irrevocable Letter of Credit No. 1117 in Beneficiary's favor for account of CR/KWW Partnership, Ltd. (the "Developer"), up to the aggregate sum of Two Hundred Fifty Five Thousand Five Hundred Fifty Dollars and Zero Cents (\$255,550.00) expiring April 12, 2022 at our counters available by payment against Beneficiary's draft at sight on Southside Bank (the "Bank") accompanied by:

Written certification signed by the County Judge, any County Commissioner or the County Treasurer that CR/KWW Partnership, Ltd., has failed to complete certain subdivision improvements consisting of the construction of streets and drainage structures (the "Improvements") for Unit 301C within two (2) years from the date of approval of the final plat by the Kendall County Commissioners Court or, alternatively, that the Improvements have not been completed and that CR/KWW Partnership, Ltd., has failed to timely extend this Letter of Credit."

**SPECIAL CONDITIONS:**

1. This Letter of Credit may not be canceled by the Developer prior to the expiration date without the written consent of the Beneficiary.
2. Any draft drawn under this letter of credit must be marked "Drawn under Irrevocable Letter of Credit No. 1117 issued by Southside Bank".
3. Unless otherwise expressly stated herein, this letter of credit shall be governed by the Uniform Commercial Code as enacted in the State of Texas on the date of issuance and shall also, to the extent not inconsistent with such code be governed by the International Standby Practices ISP98 of the International Chamber of Commerce.
4. Any funds drawn under this Letter of Credit shall be used to complete the Improvements in accordance with the plans and specifications and the applicable Kendall County, Texas Regulations, Rules and Specifications for Roads and Subdivisions (the "Subdivision Regulations").

PO Box 1079  
Tyler, Texas 75710  
903.531.7111  
Member FDIC

5. Upon completion of the Improvements in accordance with the plans and specifications and the Subdivision Regulations, Kendall County shall release this Letter of Credit and return it to Developer.
6. If this Letter of Credit is not extended or renewed by Southside Bank at least forty-five (45) days before the expiration date, then Beneficiary may give written notice at least fourteen (14) days prior to calling for funds on this Letter of Credit, to Bank and Developer at their respective stated addresses sent by courier/certified mail, return receipt requested, that "this Letter of Credit is about to expire (in forty-five (45) days or less) and that construction of the Improvements has not been completed, and that Kendall County intends to draw upon this Letter of Credit unless a substitute Letter of Credit in an approved form, and in an amount equal to the Stated Amount stated hereinabove or such reduced amount approved by the County Commissioner's Court, is substituted prior to the expiration date of this Letter of Credit."
7. Prior to collecting on this Letter of Credit because of Developer's failure to timely complete the Improvements in accordance with the plans and specifications and County Subdivision Regulations, Kendall County will give written notice at least seven (7) days prior to calling for funds on this Letter of Credit, to Bank and Developer at their respective stated addresses sent by courier/certified mail, return receipt requested, that the Improvements have not been completed in accordance with the plans and specifications and County Subdivision Regulations and that Kendall County intends to draw upon this Letter of Credit.

Southside Bank agrees that drafts drawn and presented in conformity with the terms of this credit will be duly honored on presentation to Southside Bank, 2510 W. Frank, Lufkin, Texas 75904 on or before the expiration date indicated. Drafts must be drawn and presented to Southside Bank by 5:00 p.m. on April 12, 2022. Drafts will be honored within seven (7) banking days of presentment. We agree that drafts drawn and presented in accordance with this letter of credit shall be duly honored. Partial draws will be permitted and the letter of credit shall be reduced by the amount of such partial draws as well as by any reduction letters authorized by the County. The sum of such partial draws shall on no account exceed the Stated Amount of this credit, and upon any draw or reduction letter which exhausts this credit, the original of this credit shall be surrendered to us.

Address of Issuer: 2510 W. Frank, Lufkin, TX 75904

  
SOUTHSIDE BANK

By: Leigh Anne Rozell  
Title: Senior Vice President

Address of Developer:  
CR/KWW Partnership, Ltd.  
28 Cordillera Trace, Suite 4  
Boerne, TX 78006



## KENDALL COUNTY COMMISSIONERS COURT AGENDA REQUEST

<b>COMMISSIONER COURT DATE: 4/26/2021</b> <b>OPEN SESSION</b>	
<b>SUBJECT</b>	Request for Relief - Lily Ranch Unit 1
<b>DEPARTMENT &amp; PERSON MAKING REQUEST</b>	Development Engineer - Mary Ellen Schulle
<b>PHONE # OR EXTENSION #</b>	830-249-9343 ext 252
<b>TIME NEEDED FOR PRESENTATION</b>	5 Minutes
<b>WORDING OF AGENDA ITEM</b>	Consideration and action on a request for various items of the Kendall County Development Rules and Regulations for Lily Ranch Subdivision Unit 1.
<b>REASON FOR AGENDA ITEM</b>	Request for Relief - Lily Ranch Unit 1
<b>WHO WILL THIS AFFECT?</b>	Pct # 2
<b>ADDITIONAL INFORMATION</b>	None

## **REQUEST FOR RELIEF (Variance)**

### From the Kendall County (KC) Development Rules and Regulations (Section 106)

1. Date 04-15-2021
2. Location of Property: 22 Old Fredericksburg Road, Kendall County, Texas 78015
3. Name of Development (If Applicable): Lily Ranch Unit 1
4. Property Owner/Developer Name: \_\_\_\_\_  
Developer: Ashton San Antonio Residential, LLC, 17319 San Pedro, Ste. 140 San Antonio, Texas 78232;  
Owner: Tony Garritano; 110 Old Fredericksburg Road Boerne, Texas 78015  
Owner: Terry & Sylvia Adams and Jay & Loretta Rudd; 242 W. State Hwy 46, Boerne, Texas 78006
5. Relief Requested (Reference the specific Section/Paragraph of the current KC Development Rules and Regulations:

The Developer requests relief from certain portions of the Kendall County Development Rules and Regulations requiring minimum building setbacks. We respectfully request that Kendall County grant relief in order for the project to be designed in accordance with Texas Local Government Code rules for subdivisions within a certificated area for water and sewer of a municipal water and wastewater provider (SAWS) capable of providing service. Request for Relief is requested as follows:

SECTION	SUB SECTION	CURRENT STANDARDS	RELIEF REQUESTS
300	1100.5	Minimum Rear Setback – 50 feet Minimum Side Setback – 10 feet	Minimum Rear Setback – 20 feet Minimum Side Setback – 5 feet

Texas Local Government Code (TLGC) Chapters 232 and 233 grants Counties limited authority to regulate subdivisions, housing and other structures. The developer requests relief from Kendall County Rules and Regulations only to the extent that KC Rules are in conflict with Texas Local Government Code. The relief requested does not jeopardize the health, safety or welfare of the public because the subdivision will be designed by licensed professionals in accordance with the state and local laws as well as best practices.

Regarding **Setbacks**, the TLGC in Chapter 232.104 grants counties authority to adopt “reasonable setback lines” as provided in Chapter 233. In Chapter 233.032, counties are granted authority to establish front building setbacks of up to 25 feet on public roads only. In these instances, the maximum setback is 25 feet on all roads unless it is a highway (highways are defined as TxDOT Roads). No other portion of Chapter 232 or 233 grants authority to a county to adopt front setbacks and furthermore, no portion of any Chapter grants the County authority to establish rear or side setbacks on lots. Authority to regulate setbacks is granted to counties in the TLGC only as a planning tool to provide for future roadway widening and safety of existing roadway networks. Side and rear setbacks contribute to neither. Chapter 232.101 clearly states that counties may not regulate lot size, density, size of building, or ratio of building floor to land square feet. Side building setbacks directly impact building size for a given lot width, and/or lot width for a given building size, with the latter directly impacting the number of buildings (density). All residential lots will be a minimum of 50 feet from the existing Old Fredericksburg Road right of way through a combination of right of way dedications and landscape buffers. Along with a proposed 20' rear building setback line, a minimum of 70 feet from the existing Old Fredericksburg Road right of way and minimum of 80 feet from the existing pavement limits to the back of any residential structure.

The Developer also intends to comply with the **International Fire Code (IFC)** and work with County staff to ensure fire apparatus accessibility and vehicular ingress and egress is planned for the community. The IFC does not require a minimum separation between single-family residential buildings but does include requirements for fire rated materials where homes are in close proximity. Most importantly, every home will be within the appropriate hose lay distance of a fire hydrant for coverage of the front, side and rear of all homes.

6. Reason(s) for Requesting Relief: (Please refer to Section 106, Relief by County Commissioners Court in answering these questions)

- a. What special circumstances or conditions affecting the land involved such that the strict interpretation of the provisions of these regulations would deprive you of the reasonable use of this land.

Lily Ranch is unique in that, of Kendall County's ~418,000-acre total land area, Lily Ranch lies within the very small region in which San Antonio ETJ and SAWS' service area converge. The area in which this convergence exists is approximately 475-acres, or 0.113% of Kendall County by land area. The project will be served by public water and wastewater service such that the development will not be served by groundwater produced under the property and all wastewater will be discharged outside of Kendall County. Without relief, the property could only be subdivided into 40 lots instead of 360 total proposed lots. Reasonable use of the land should be defined as the orderly subdivision of the land in a way that honors all laws and codes and does not adversely impact on the surrounding area as measured by stormwater, traffic or other metric specifically defined by law. The county has approved several similar setback variance requests in the past.

- b. Why is relief necessary for the preservation and enjoyment of a substantial property right of yours?

The property cannot be subdivided in accordance with Kendall County Rules and Regulations and also enjoy the preservation and enjoyment of property rights granted by the Texas Local Government Code for properties located in unincorporated areas. The project will be designed around the natural features that exist on the property today for the benefit of future residents. These features include an existing a baseball field, mature trees, scenic views and existing residential structure. The Developer intends to supplement these existing features with additional amenities, trails and tree planting with the intent of maximizing the preservation and enjoyment that the property has to offer.

- c. Will the granting of relief not be detrimental to the public's health, safety, and welfare? Please explain.

No. The county has approved several similar setback variance requests in the past. The Developer will follow all Kendall County Rules and Regulations - except the relief requested above - Texas Local Government Code, TCEQ, City of San Antonio's Water Quality Control and Pollution and Prevention Ordinance, Chapter 34, Article VI, Texas Manual on Uniform Traffic Control Devices and any other code requirement authorized by law not in conflict with the Texas Local Government Code - all of which prioritize the public's health, safety and welfare. The building setbacks proposed will not jeopardize traffic or pedestrian safety or cause stormwater or water quality run-off impacts that are not mitigated by detention or water quality ponds or similar element.

The Developer will submit a detailed stormwater report that proves no additional adverse impacts will occur with the development of the project during the preliminary plat process. The developer will provide a 100' foot buffer outside of the FEMA 100 year regulatory floodplain as implemented by the SAWS Water Quality Ordinance mentioned above. The storm water report will identify an update to the 100 year FEMA floodplain with a corrective effective study using the latest NOAA Atlas 14 rainfall intensities as well as project condition modeling to ensure mitigations to increases in runoff are met. Anticipated mitigations will either included detention ponds or coordination with the neighboring developer, Kendall County and Bexar County to improve the Old Fredericksburg Road and Balcones Creek low water crossing downstream of the site. The Developer intends to collaborate with County staff of how to accomplish and balance the needs of the County and proposed development in such a fashion that will not be detrimental to the public's health, safety and welfare.

The Developer will also submit a traffic impact analysis identifying improvements necessary to mitigate increased traffic and its impact on the surrounding roadway infrastructure during the preliminary plat process. Furthermore, without specific requirement to do so, the Developer has completed a study of the



land to insure there are no cemeteries, caves, or archaeologically significant features as well as mapping the limits of jurisdictional waters and existing water wells.

- d. Will the granting of relief not have the effect of preventing the orderly subdivision of other land in the area? Please explain.

No. The county has approved several similar setback variance requests in the past. Granting relief will not prevent the orderly subdivision of other land in the area because the Developer completed onsite and offsite studies to ensure that traffic, stormwater, water quality and the general layout of the subdivision plat would not adversely impact the platting of neighboring property. The Developer coordinated with County staff for the design of projecting streets to undeveloped adjacent properties to improve the overall traffic circulation and pedestrian access in the future development of the corridor. As part of the development, water and sewer infrastructure will be extended to the area and stubbed for extension to other properties with SAWS Water and Sewer service area.



---

Signature

---

Blake Harrington  
Printed Name

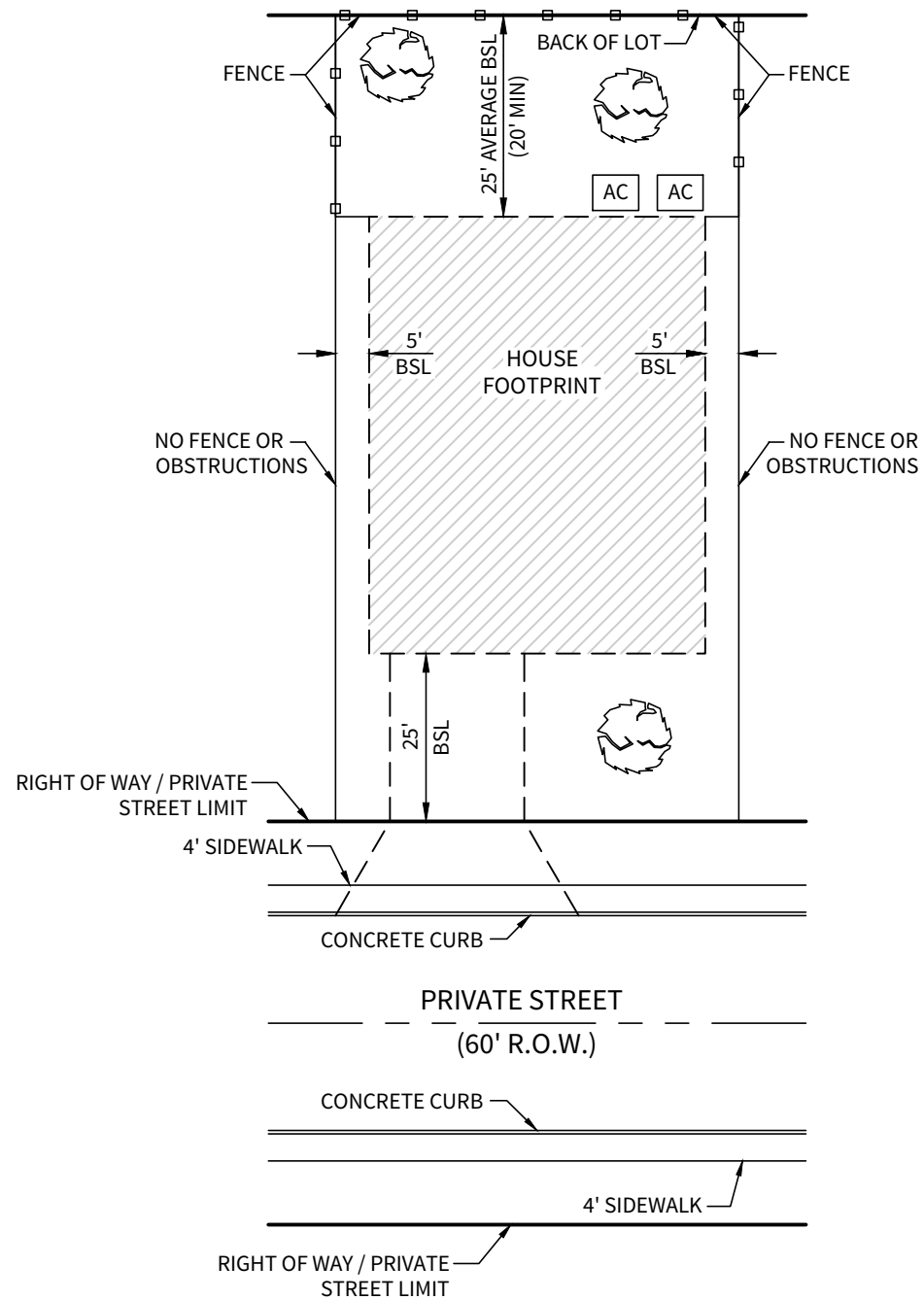
XXXXXXXXXXXX  
XXXXXXXXXXXX

---

Phone Number

---

04-05-2021  
Date



P:\03274\000\2-Drawings\Exhibits\2021-04-15\_L114\_Trac\_L101 With Fence.dwg

© 2021 M.W. CUDE ENGINEERS, L.L.C. THIS DOCUMENT, ANY PORTION THEREOF, AND ANY ASSOCIATED COPYRIGHTS SHALL REMAIN THE PROPERTY OF M.W. CUDE ENGINEERS, L.L.C. THIS DOCUMENT MAY NOT BE REPRODUCED, USED, OR DISTRIBUTED IN ANY FORM OR BY ANY MEANS TO ANYONE FOR ANY OTHER ENDORSEMENT WITHOUT THE PRIOR WRITTEN CONSENT OF M.W. CUDE ENGINEERS, L.L.C. THIS DOCUMENT IS NOT INTENDED OR REPRESENTED TO BE SUITABLE FOR USE OTHER THAN AS ORIGINALLY INTENDED BY M.W. CUDE ENGINEERS, L.L.C. AND ANY UNAUTHORIZED REPRODUCTION, USE OR DISTRIBUTION OF SAID DOCUMENTS WILL BE AT THE INFRINGING PARTY'S SOLE RISK, WITHOUT ANY LIABILITY TO M.W. CUDE ENGINEERS, L.L.C. AND WILL BE USED AGAINST ANY AND ALL PARTIES TO THE FULLEST EXTENT PERMITTED BY LAW.



**DEVELOPER:**  
**ASHTON WOODS**  
17319 San Pedro, Suite 140  
San Antonio, Texas 78231  
P:(210) 549.2565


## LOT SETBACK EXHBIT

Kendall County, TX

April 2021

N.T.S.

**CUDE ENGINEERS**  
4122 Pond Hill Road, Suite 101  
San Antonio, Texas 78231  
P:(210) 681.2951 F: (210) 523.7112

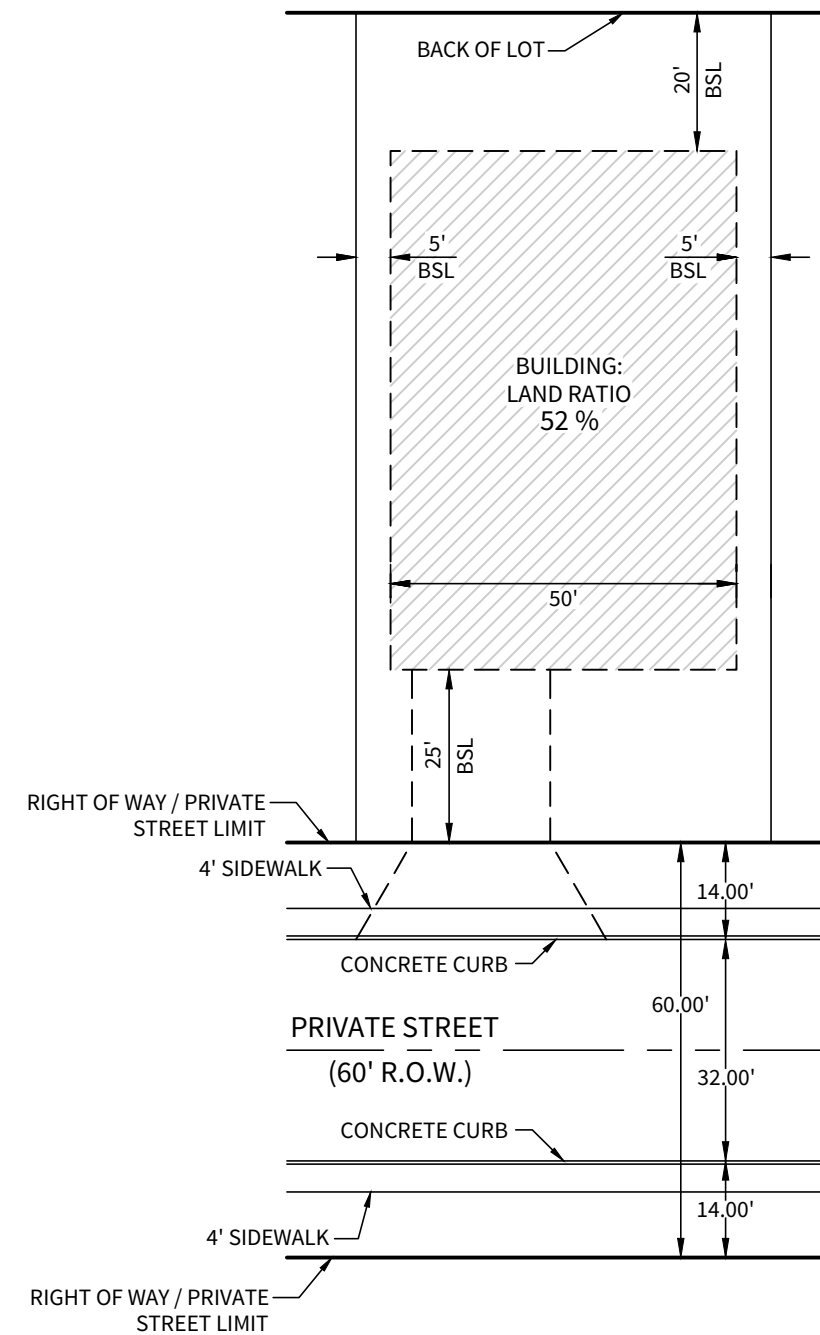
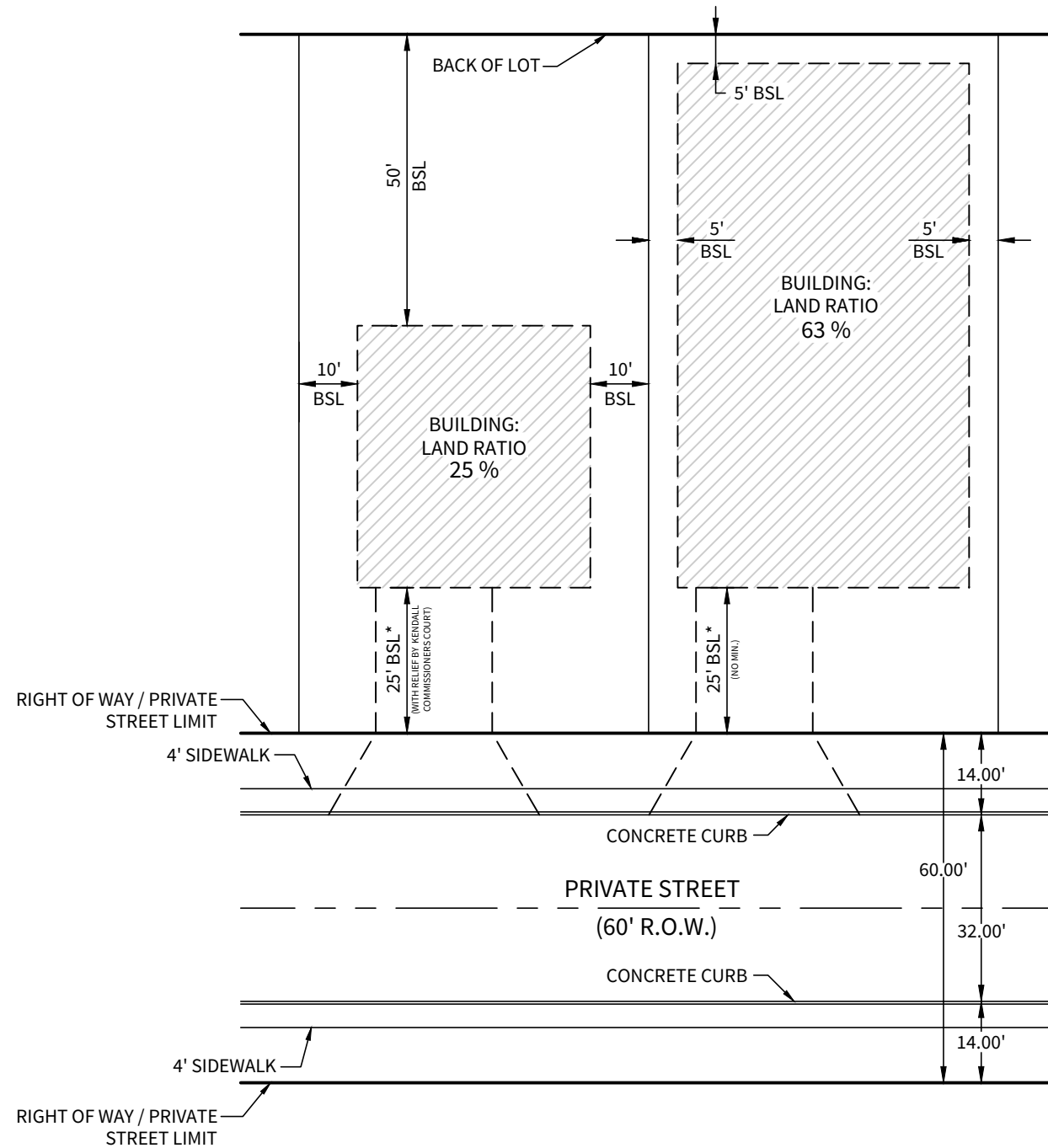


P:\03274\000\2-Drawings\Exhibits\2021-04-15\_L14\_Trac\_Lot\_Exhibit\_Options.dwg

LOT BASED ON  
KENDALL COUNTY RULES

LOT BASED ON LOCAL TEXAS  
GOVERNMENT & INTERNATIONAL  
RESIDENTIAL CODE RULES

PROPOSED LOT



DEVELOPER:  
**ASHTON WOODS**  
17319 San Pedro, Suite 140  
San Antonio, Texas 78231  
P:(210) 549.2565


**LOT SETBACK (1-2)**

Kendall County, TX

April 2021

N.T.S.

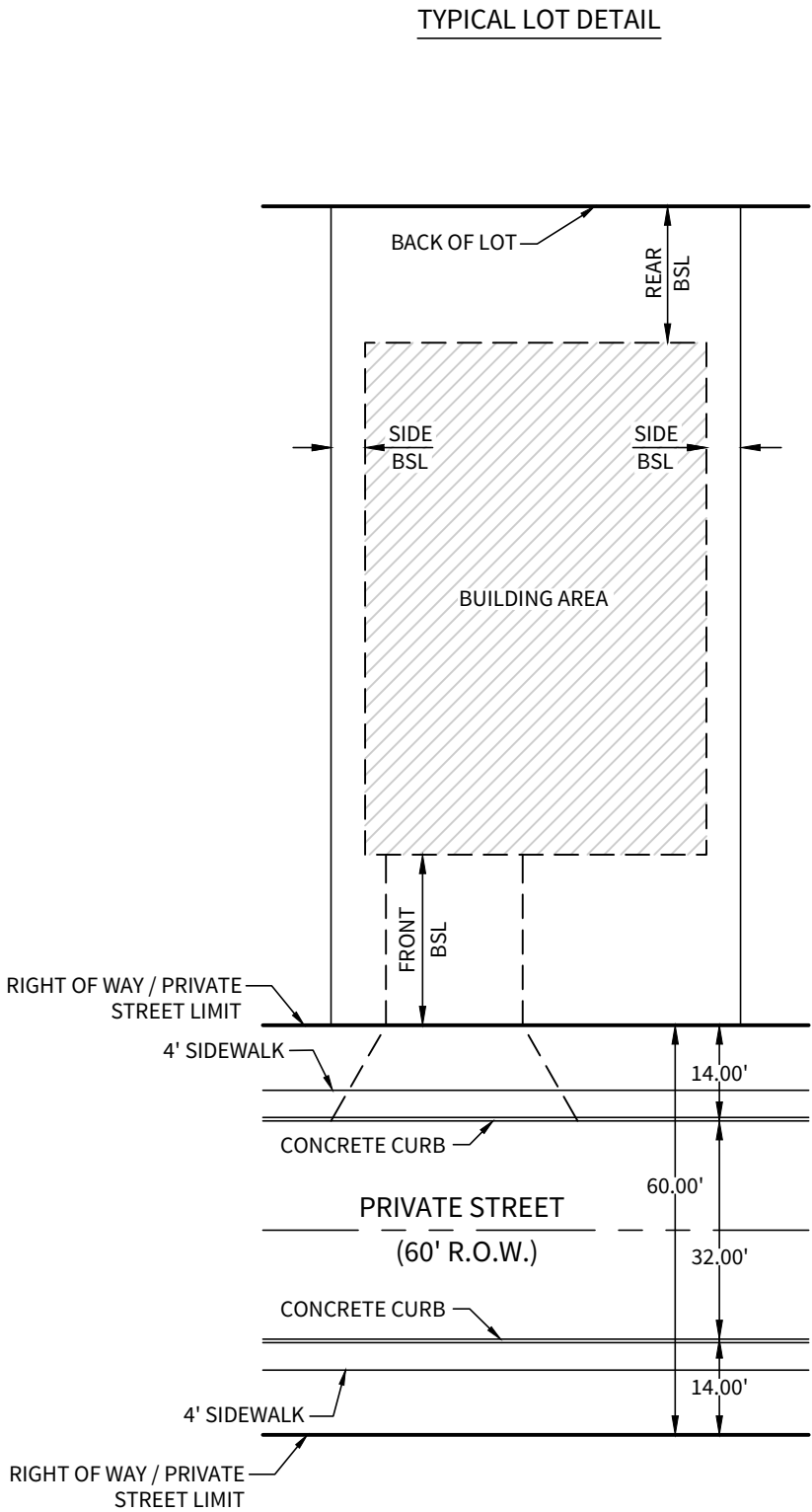
**CUDE ENGINEERS**  
4122 Pond Hill Road, Suite 101  
San Antonio, Texas 78231  
P:(210) 681.2951 F: (210) 523.7112



© 2021 M.W. CUDE ENGINEERS, L.L.C. THIS DOCUMENT, ANY PORTION THEREOF, AND ANY ASSOCIATED COPYRIGHTS SHALL REMAIN THE PROPERTY OF M.W. CUDE ENGINEERS, L.L.C. THIS DOCUMENT MAY NOT BE REPRODUCED, USED, OR DISTRIBUTED IN ANY FORM OR BY ANY MEANS TO ANYONE FOR ANY OTHER ENDORSEMENT WITHOUT THE PRIOR WRITTEN CONSENT OF M.W. CUDE ENGINEERS, L.L.C. THIS DOCUMENT IS NOT INTENDED OR REPRESENTED TO BE SUITABLE FOR USE OTHER THAN AS ORIGINALLY INTENDED BY M.W. CUDE ENGINEERS, L.L.C. AND ANY UNAUTHORIZED REPRODUCTION, USE OR DISTRIBUTION OF SAID DOCUMENTS WILL BE AT THE INFRINGING PARTY'S SOLE RISK, WITHOUT ANY LIABILITY TO M.W. CUDE ENGINEERS, L.L.C. AND WILL BE USED AGAINST ANY AND ALL PARTIES TO THE FULLEST EXTENT PERMITTED BY LAW.

SETBACK DIMENSIONS	LOCAL GOVERNMENT CODE	KENDALL COUNTY	INTERNATIONAL FIRE CODE	INTERNATIONAL RESIDENTIAL CODE
FRONT	25' FOR EXISTING, NON-HIGHWAY ROADS	50'*** - (300.1100.5) 50' - (300.1100.7)	N/A	5' - (R302.1(1))
REAR	NO AUTHORITY GRANTED TO COUNTY	50' - (300.1100.5) 10' - (300.1100.7)	N/A	5' - (R302.1(1))
SIDE	NO AUTHORITY GRANTED TO COUNTY	10' - (300.1100.5) 10' - (300.1100.7)	N/A	5' - (R302.1(1))

\*\*\*25' ALLOWED PER APPROVED COMMISSIONERS COURT REQUEST FOR RELIEF ON 04/12/21



DEVELOPER:  
**ASHTON WOODS**  
17319 San Pedro, Suite 140  
San Antonio, Texas 78231  
P:(210) 549.2565


**LOT SETBACK EXHIBIT (2-2)**

Kendall County, TX

April 2021

N.T.S.

**CUDE ENGINEERS**  
4122 Pond Hill Road, Suite 101  
San Antonio, Texas 78231  
P:(210) 681.2951 F: (210) 523.7112



P:\03274\000\2-Drawings\Exhibits\2021-04-15\_L114\_Trac\_L101\_Exhibit\_Options.dwg

© 2021 M.W. CUDE ENGINEERS, L.L.C. THIS DOCUMENT, ANY PORTION THEREOF, AND ANY ASSOCIATED COPYRIGHTS SHALL REMAIN THE PROPERTY OF M.W. CUDE ENGINEERS, L.L.C. THIS DOCUMENT MAY NOT BE REPRODUCED, USED, OR DISTRIBUTED IN ANY FORM OR BY ANY MEANS TO ANYONE FOR ANY OTHER ENDORSEMENT WITHOUT THE PRIOR WRITTEN CONSENT OF M.W. CUDE ENGINEERS, L.L.C. THIS DOCUMENT IS NOT INTENDED OR REPRESENTED TO BE SUITABLE FOR USE OTHER THAN AS ORIGINALLY INTENDED BY M.W. CUDE ENGINEERS, L.L.C. AND ANY UNAUTHORIZED REPRODUCTION, USE OR DISTRIBUTION OF SAID DOCUMENTS WILL BE AT THE INFRINGING PARTY'S SOLE RISK, WITHOUT ANY LIABILITY TO M.W. CUDE ENGINEERS, L.L.C. AND WILL BE USED AGAINST ANY AND ALL PARTIES TO THE FULLEST EXTENT PERMITTED BY LAW.



## KENDALL COUNTY COMMISSIONERS COURT AGENDA REQUEST

<b>COMMISSIONER COURT DATE: 4/26/2021</b> <b>OPEN SESSION</b>	
<b>SUBJECT</b>	DSHS Cities Readiness Initiative Grant
<b>DEPARTMENT &amp; PERSON MAKING REQUEST</b>	Jeffery Fincke, EMC
<b>PHONE # OR EXTENSION #</b>	830 249-3721
<b>TIME NEEDED FOR PRESENTATION</b>	5 minutes
<b>WORDING OF AGENDA ITEM</b>	Consideration and action on approving the Department of State Health Services Cities Readiness Initiative grant Contract No. HHS000145800001, Amendment No. 3 Renewal.
<b>REASON FOR AGENDA ITEM</b>	Amendment No. 3 extends the term of the contract to June 30 2022 and revises the budget to add \$10,000 in federal funding with total contract amount not to exceed \$40,000.
<b>WHO WILL THIS AFFECT?</b>	Kendall County
<b>ADDITIONAL INFORMATION</b>	None



## KENDALL COUNTY COMMISSIONERS COURT AGENDA REQUEST

<b>COMMISSIONER COURT DATE: 4/26/2021</b> <b>OPEN SESSION</b>	
<b>SUBJECT</b>	Market Days use of Courthouse Grounds
<b>DEPARTMENT &amp; PERSON MAKING REQUEST</b>	David Querbach, Market Days Management Darrel L. Lux, County Judge
<b>PHONE # OR EXTENSION #</b>	830-249-9343, ext. 213
<b>TIME NEEDED FOR PRESENTATION</b>	2 minutes
<b>WORDING OF AGENDA ITEM</b>	Consideration and action on approval of the Lease Agreement with Market Days Management to allow the use of the Courthouse grounds for Market Days on October 8-10, 2021.
<b>REASON FOR AGENDA ITEM</b>	To allow Market Days to continue their regularly scheduled event when the City of Boerne Main Plaza is not available, in this case the plaza is not available due to the Rod Run Car Show.
<b>WHO WILL THIS AFFECT?</b>	Boerne Market Days and the public.
<b>ADDITIONAL INFORMATION</b>	Market Days will be allowed to set up on Friday, October 8th no earlier than 6:00 p.m.



## KENDALL COUNTY COMMISSIONERS COURT AGENDA REQUEST

**COMMISSIONER COURT DATE: 4/26/2021**  
**OPEN SESSION**

<b>SUBJECT</b>	Road & Bridge Monthly Report
<b>DEPARTMENT &amp; PERSON MAKING REQUEST</b>	Road and Bridge: Don Evans, Interim Road Supervisor
<b>PHONE # OR EXTENSION #</b>	830-249-9343 EXT 656
<b>TIME NEEDED FOR PRESENTATION</b>	5 Minutes
<b>WORDING OF AGENDA ITEM</b>	Summary of Road Work For March 2021
<b>REASON FOR AGENDA ITEM</b>	Report Progress of Road Work
<b>WHO WILL THIS AFFECT?</b>	County wide progress report.
<b>ADDITIONAL INFORMATION</b>	None.

## Kendall County Road and Bridge March 2021 Report

Precinct	Address #	Street	Location Description	Activity	Notes	Task ID	Date
1		DEEP HOLLOW DR	0 to .3 Miles	Brush	ROW Clearing	50060	3/4/21
1		COUGHRAN RD	0 to .45 Miles	Brush	ROW Clearing	50237	3/22/21
1	14	ARROWHEAD DR		Brush	ROW Clearing	50234	3/22/21
1		COUGHRAN RD	0 to .45 Miles	Brush	Clear Overhead	50339	3/22/21
1	5	DODGE RD		Contract Services	Pothole Repair	50294	3/23/21
1	222	SKYVIEW DR		Contract Services	Pothole Repair	50290	3/23/21
1	238	UPPER BALCONES RD		Contract Services	Pothole Repair	50296	3/23/21
1	225	WHITWORTH RD		Contract Services	Pothole Repair	50293	3/23/21
1	116	HONEYCOMB DR		Contract Services	Pothole Repair	50289	3/23/21
1	412	CEDAR PL		Contract Services	Pothole Repair	50288	3/23/21
1	209	ALTA DR		Contract Services	Pothole Repair	50291	3/23/21
1	103	WILD HORSE DR		Contract Services	Pothole Repair	50287	3/23/21
1		RANGER CREEK RD	3.1 to 7.5 Miles	FEMA	Brush Removal	50029	3/1/21
1		RANGER CREEK RD	7.5 to 8 Miles	FEMA	Brush Removal	50041	3/2/21
1		RANGER CREEK RD	7.78 to 8.81 Miles	FEMA	Brush Removal	50033	3/1/21
1		RANGER CREEK RD	3.76 to 8.81 Miles	FEMA	Brush Removal	50057	3/3/21



## Kendall County Road and Bridge March 2021 Report

Precinct	Address #	Street	Location Description	Activity	Notes	Task ID	Date
2	216	AMMANN RD		Contract Services	Pothole Repair	50108	3/4/21
2	408	SANDY OAKS DR		Contract Services	Pothole Repair	50110	3/4/21
2	303	AMMANN RD		Contract Services	Pothole Repair	50109	3/4/21
2	320	AMMANN RD		Contract Services	Pothole Repair	50107	3/4/21
2	503	KREUTZBERG RD		Contract Services	Pothole Repair	50105	3/4/21
2	301	SANDY OAKS DR		Contract Services	Pothole Repair	50111	3/4/21
2	148	KREUTZBERG RD		Contract Services	Pothole Repair	50104	3/4/21
2	146	AMMANN RD		Maintenance	Ditch Maint	50522	3/31/21
2	64	WYATT TRL		Maintenance	Ditch Maint	50040	3/3/21
2	202	CHARGER BLVD	Brush Site	Non Road and Bridge	Grind COB Brush 5 Hrs.	50491	3/29/21
2	202	CHARGER BLVD	Brush Site	Non Road and Bridge	Grind COB Brush 6 Hrs	50520	3/31/21
2	202	CHARGER BLVD	Brush Site	Non Road and Bridge	Grind CO. Brush 6 Hrs	50191	3/15/21
2	202	CHARGER BLVD	Brush Site	Non Road and Bridge	Grind COB Brush 2 Hrs	50192	3/16/21
2	202	CHARGER BLVD	Brush Site	Non Road and Bridge	Grind COB Brush 6.5 Hrs.	50472	3/24/21
2	202	CHARGER BLVD	Brush Site	Non Road and Bridge	Grind Co. Brush 6 Hrs	50165	3/11/21
2	202	CHARGER BLVD	Brush Site	Non Road and Bridge	Grind Co. Brush 4 Hrs.	50477	3/25/21
2	202	CHARGER BLVD	Brush Site	Non Road and Bridge	Grind Co. Brush 7 Hrs.	50490	3/26/21
2	202	CHARGER BLVD	Brush Site	Non Road and Bridge	Haul RAP	50199	3/18/21
2	202	CHARGER BLVD	Brush Site	Non Road and Bridge	Equipment Break Down	50190	3/16/21
2	202	CHARGER BLVD	Brush Site	Non Road and Bridge	Haul RAP	50197	3/17/21
2	202	CHARGER BLVD	Brush Site	Non Road and Bridge	Grind Co. Brush 6 Hrs.	50471	3/23/21
2	202	CHARGER BLVD	Brush Site	Non Road and Bridge	Grind COB Brush 5 Hrs.	50464	3/22/21
2	202	CHARGER BLVD	Brush Site	Non Road and Bridge	Grind Co. Brush 8 Hrs	50470	3/21/21

## Kendall County Road and Bridge March 2021 Report

Precinct	Address #	Street	Location Description	Activity	Notes	Task ID	Date
2	202	CHARGER BLVD	Brush Site	Non Road and Bridge	Grind Co. Brush 6 Hrs.	50494	3/30/21
2	202	CHARGER BLVD	Brush Site	Non Road and Bridge	Grind COB Brush 6 Hrs	50154	3/10/21

## Kendall County Road and Bridge March 2021 Report

Precinct	Address #	Street	Location Description	Activity	Notes	Task ID	Date
3	410	SEVEN SISTERS DR		Contract Services	Pothole Repair	50093	3/12/21
3	50	CRABAPPLE RD		Contract Services	Pothole Repair	50101	3/5/21
3	205	CRABAPPLE RD	Old Blanco to 205	Contract Services	Pothole Repair	50094	3/12/21
3	42	CRABAPPLE RD		Contract Services	Pothole Repair	50096	3/5/21
3	35	CRABAPPLE RD		Contract Services	Pothole Repair	50095	3/5/21
3	45	CRABAPPLE RD		Contract Services	Pothole Repair	50099	3/5/21
3	52	CRABAPPLE RD		Contract Services	Pothole Repair	50102	3/5/21
3	48	CRABAPPLE RD		Contract Services	Pothole Repair	50100	3/5/21
3	43	CRABAPPLE RD		Contract Services	Pothole Repair	50097	3/5/21
3	6	STAUDT ST	SO Parking	FEMA	Debris Removal	50024	3/1/21
3		SISTERDALE LINDENDALE RD	@ 2.7 Miles	Maintenance	Culvert Repair	50388	3/26/21
3	226	SISTERDALE LINDENDALE RD		Maintenance	Culvert Repair	50342	3/23/21
3	105	DIXON RD		Maintenance	Culvert Repair	50497	3/26/21
3	226	SISTERDALE LINDENDALE RD		Maintenance	Culvert Repair	50498	3/26/21
3		SISTERDALE LINDENDALE RD	@ 1.7 Miles	Maintenance	Culvert Repair	50510	3/30/21
3		SISTERDALE LINDENDALE RD	@ 1.5 Miles	Maintenance	Culvert Repair	50496	3/30/21
3		SISTERDALE LINDENDALE RD	@ 1.2 Miles	Maintenance	Culvert Repair	50511	3/30/21
3	144	SABINE RD		Maintenance	Driveway Work	50250	3/23/21
3	226	SISTERDALE LINDENDALE RD		Maintenance	Culvert Repair	50417	3/29/21
3		SISTERDALE LINDENDALE RD	@ 2.5 Miles	Maintenance	Culvert Repair	50367	3/25/21
3	105	TOWERING VISTA		Maintenance	Driveway Work	50091	3/5/21
3		SISTERDALE LINDENDALE RD	@ 1.2 Miles	Maintenance	Drainage Structure Work	50203	3/18/21
3		SISTERDALE LINDENDALE RD	@ 1.2 Miles	Maintenance	Drainage Structure Work	50187	3/17/21

## Kendall County Road and Bridge March 2021 Report

Precinct	Address #	Street	Location Description	Activity	Notes	Task ID	Date
3	105	DIXON RD		Maintenance	Culvert Repair	50368	3/25/21
3	226	SISTERDALE LINDENDALE RD		Maintenance	Ditch Maint.	50240	3/22/21
3	105	DIXON RD		Maintenance	Culvert Repair	50354	3/23/21
3		SISTERDALE LINDENDALE RD	@ 2.2 Miles	Maintenance	Culvert Repair	50420	3/29/21
3	105	SISTERDALE LINDENDALE RD		Maintenance	Ditch Maint.	50243	3/22/21
3		SISTERDALE LINDENDALE RD	@ 1.2 Miles	Maintenance	Drainage Structure Work	50179	3/16/21
3	103	SISTERDALE LINDENDALE RD		Maintenance	Drainage Structure Work	50365	3/24/21
3	226	SISTERDALE LINDENDALE RD		Maintenance	Culvert Repair	50370	3/25/21
3	105	SISTERDALE LINDENDALE RD		Maintenance	Culvert Repair	50495	3/30/21
3		SISTERDALE LINDENDALE RD	@ 2.1	Maintenance	Culvert Repair	50499	3/26/21
3	105	DIXON RD		Maintenance	Culvert Repair	50416	3/29/21
3	804	EDGE FALLS RD		New Construction	Drainage Structure Work	50079	3/5/21
3	804	EDGE FALLS RD		New Construction	Drainage Structure Work	50153	3/9/21
3	804	EDGE FALLS RD		New Construction	Drainage Structure Work	50092	3/8/21
3	12	STAUDT ST	OLD R&B	Non Road and Bridge	Assist Other Agency	50338	3/19/21
3		SISTERDALE LINDENDALE RD	1.5 to 1 Mile	Paving and Prep	Road Surface	50119	3/9/21
3		SISTERDALE LINDENDALE RD	@ 0 Miles	Paving and Prep	Road Surface	50160	3/11/21
3		RIDGE VIEW DR	0 to .16 Miles	Paving and Prep	Clean Edge of Road/Ditch	50528	3/31/21
3		SISTERDALE LINDENDALE RD	2.5 to 3.15 Miles	Paving and Prep	Road Surface	50086	3/5/21
3		SISTERDALE LINDENDALE RD	1 to 0 Miles	Paving and Prep	Road Surface	50133	3/10/21

## Kendall County Road and Bridge March 2021 Report

Precinct	Address #	Street	Location Description	Activity	Notes	Task ID	Date
3		ERNST RD	0 to .89 Miles	Paving and Prep	Clean Edge Of Road/Ditch	50532	3/31/21
3		SISTERDALE LINDENDALE RD	@ 0 Miles	Paving and Prep	Road Surface	50166	3/12/21
3		SISTERDALE LINDENDALE RD	2.5 to 1.5 Miles	Paving and Prep	Road Surface	50114	3/8/21
3	537	SISTERDALE LINDENDALE RD		Road Structure	Cattle Guard Repair	50189	3/18/21

## Kendall County Road and Bridge March 2021 Report

Precinct	Address #	Street	Location Description	Activity	Notes	Task ID	Date
4		HEIN RD	.5 to .7 Miles	Brush	Clear Overhead	50421	3/29/21
4	315	DEER RD		Brush	Tree Removal	50184	3/16/21
4		SPRING RD	@ 1.28 Miles	Brush	Tree Removal	50183	3/16/21
4	40	HEIN RD		Brush	Tree Removal	50383	3/26/21
4	204	BROADWAY		Brush	Clear Overhead	50508	3/30/21
4		GRAPE CREEK RD	@ 2 Miles	Brush	Tree Removal	50506	3/30/21
4		HEIN RD	@ .7 to .9 Miles	Brush	Clear Overhead	50382	3/25/21
4	628	HOLIDAY RD		Contract Services	Seal Coat Prep	50450	3/29/21
4	645	DEER RD		Contract Services	Pothole Repair	50440	3/25/21
4	720	ALAMO RD		Contract Services	Pothole Repair	50302	3/24/21
4	615	DEER RD		Contract Services	Pothole Repair	50432	3/25/21
4	710	ALAMO RD		Contract Services	Pothole Repair	50304	3/24/21
4	48	RIVER BEND RD		Contract Services	Pothole Repair	50298	3/24/21
4	302	ALAMO RD		Contract Services	Pothole Repair	50265	3/18/21
4	316	DEER RD		Contract Services	Pothole Repair	50446	3/25/21
4	211	RIVER OAKS RD		Contract Services	Pothole Repair	50458	3/30/21
4		JEAN DR	@ High St. Rd.	Contract Services	Pothole Repair	50457	3/30/21
4	624	HOLIDAY RD		Contract Services	Seal Coat Prep	50452	3/29/21
4	803	ALAMO RD		Contract Services	Pothole Repair	50301	3/24/21
4	3	OLD COMFORT RD	R&B Yard	Contract Services	Crack Seal	50463	3/26/21
4	705	SOUTH ST		Contract Services	Pothole Repair	50279	3/22/21
4	711	ALAMO RD		Contract Services	Pothole Repair	50303	3/24/21
4	247	OLD NUMBER 9 HWY		Contract Services	Pothole Repair	50268	3/18/21
4	716	SOUTH ST		Contract Services	Pothole Repair	50272	3/22/21
4	605	ALTGELT		Contract Services	Pothole Repair	50282	3/22/21
4	705	ALTGELT		Contract Services	Pothole Repair	50285	3/22/21
4	621	HOLIDAY RD		Contract Services	Seal Coat Prep	50455	3/29/21
4		HOLIDAY RD	701 to 628	Contract Services	Seal Coat Prep	50461	3/31/21
4	444	OLD NUMBER 9 HWY		Contract Services	Pothole Repair	50267	3/18/21
4	220	WEST ST		Contract Services	Pothole Repair	50281	3/22/21
4	607	ALAMO RD		Contract Services	Pothole Repair	50305	3/24/21
4	605	DEER RD		Contract Services	Pothole Repair	50438	3/25/21



## Kendall County Road and Bridge March 2021 Report

Precinct	Address #	Street	Location Description	Activity	Notes	Task ID	Date
4	627	ALTGELT		Contract Services	Pothole Repair	50283	3/22/21
4		HOLIDAY RD	616 to 600	Contract Services	Seal Coat Prep	50462	3/31/21
4	402	ALAMO RD		Contract Services	Pothole Repair	50263	3/18/21
4	616	HOLIDAY RD		Contract Services	Seal Coat Prep	50454	3/29/21
4	601	DEER RD		Contract Services	Pothole Repair	50445	3/25/21
4	103	RIVER OAKS RD		Contract Services	Pothole Repair	50459	3/30/21
4	1001	ALAMO RD		Contract Services	Pothole Repair	50299	3/24/21
4	125	DEER RD		Contract Services	Pothole Repair	50306	3/24/21
4	613	HOLIDAY RD		Contract Services	Seal Coat Prep	50451	3/29/21
4	609	ALTGELT		Contract Services	Pothole Repair	50284	3/22/21
4		HOLIDAY RD	701 to 739	Contract Services	Seal Coat Prep	50460	3/30/21
4	21	NORTH CREEK LOOP		Contract Services	Pothole Repair	50297	3/23/21
4	498	ALAMO RD		Contract Services	Pothole Repair	50264	3/18/21
4		WEST ST	@ South St	Contract Services	Pothole Repair	50280	3/22/21
4	611	SOUTH ST		Contract Services	Pothole Repair	50277	3/22/21
4	901	ALAMO RD		Contract Services	Pothole Repair	50300	3/24/21
4	204	DEER RD		Contract Services	Pothole Repair	50307	3/24/21
4	604	DEER RD		Contract Services	Pothole Repair	50441	3/25/21
4	210	WEST ST		Contract Services	Pothole Repair	50286	3/22/21
4	115	ALAMO RD		Contract Services	Pothole Repair	50266	3/18/21
4	514	ALAMO RD		Contract Services	Pothole Repair	50262	3/18/21
4	3	OLD COMFORT RD		County Road and Bridge	Pick up Pipe/Seguin	50148	3/11/21
4	3	OLD COMFORT RD	R&B Yard	Equipment	Equip. Standby	50023	3/1/21
4		DEER RD	0 to .5 Miles	FEMA	Brush Removal	50210	3/18/21
4		PINE RD	0 to .28	FEMA	Brush Removal	50170	3/12/21
4		POINT RD	0 to .28 Miles	FEMA	Brush Removal	50222	3/18/21
4		WALNUT RD	0 to 1.65 Miles	FEMA	Brush Removal	50171	3/12/21
4		DEER RD	1.2 to 3.0 Miles	FEMA	Brush Removal	50185	3/16/21
4		ALAMO RD	0 to 2.57 Miles	FEMA	Brush Removal	50113	3/8/21
4		JOE WEST RD	0 to .29 Miles	FEMA	Brush Removal	50360	3/24/21
4		POINT RD	0 to .28 Miles	FEMA	Brush Removal	50168	3/12/21
4		JOE WEST RD	0 to 2.9 Miles	FEMA	Brush Removal	50125	3/10/21
4		DEER RD	.53 to 3.34 Miles	FEMA	Brush Removal	50209	3/17/21

## Kendall County Road and Bridge March 2021 Report

Precinct	Address #	Street	Location Description	Activity	Notes	Task ID	Date
4		TURKEY KNOB RD	0 to 2.9 Miles	FEMA	Brush Removal	50068	3/4/21
4		ULMUS RD	0 to 1.04 Miles	FEMA	Brush Removal	50121	3/9/21
4		BIRCH RD	0 to .85 Miles	FEMA	Brush Removal	50122	3/9/21
4	20	ULMUS RD		FEMA	Brush Removal	50176	3/15/21
4		VALLEY RD	0 to .87 Miles	FEMA	Brush Removal	50167	3/12/21
4		VALLEY RD	0 to .87 Miles	FEMA	Brush Removal	50355	3/24/21
4		OAK RD	0 to .27 Miles	FEMA	Brush Removal	50178	3/16/21
4		COMANCHE RD	0 to .18 Miles	FEMA	Brush Removal	50131	3/10/21
4		APACHE RD	0 to .47 Miles	FEMA	Brush Removal	50129	3/10/21
4	10	SPRING RD		FEMA	Brush Removal	50177	3/15/21
4		DEER RD	0 to 1 Mile	FEMA	Brush Removal	50134	3/10/21
4		TURKEY KNOB RD	0 to 3.76 Miles	FEMA	Brush Removal	50052	3/3/21
4		WALNUT RD	0 to 1.65 Miles	FEMA	Brush Removal	50224	3/19/21
4		ANCIENT COAST RD	0 to .45 Miles	FEMA	Brush Removal	50169	3/12/21
4		SPRING RD	0 to 1.28 Miles	FEMA	Brush Removal	50186	3/16/21
4	198	HAWK RD	0 to .53 Miles	FEMA	Brush Removal	50145	3/11/21
4	107	ALAMO RD		FEMA	Brush Removal	50172	3/12/21
4		HAWK RD	0 to .53 Miles	FEMA	Brush Removal	50208	3/17/21
4		ALAMO RD	.3 to .9 Miles	FEMA	Brush Removal	50157	3/11/21
4		WALNUT RD	1.3 to 1.65 Miles	FEMA	Brush Removal	50345	3/24/21
4		ALAMO RD	1.9 to 2.57 Miles	FEMA	Brush Removal	50358	3/24/21
4		TURKEY KNOB RD	0 to 1.87 Miles 3.05 to 3.76 Miles	FEMA	Brush Removal	50042	3/2/21
4		BIRCH RD	0 to .85 Miles	FEMA	Brush Removal	50164	3/11/21
4		ANCIENT COAST RD	0 to .45 Miles	FEMA	Brush Removal	50218	3/18/21
4		ALAMO RD	0 to 1.5 Miles	FEMA	Brush Removal	50155	3/10/21
4		TURKEY KNOB RD	3.76 to 2.9 Miles	FEMA	Brush Removal	50058	3/3/21
4		DEER RD	1 to 3.34 Miles	FEMA	Brush Removal	50143	3/11/21
4		PINE RD	0 to .28 Miles	FEMA	Brush Removal	50216	3/18/21
4		SISTER CRK	@ .1 Miles	Maintenance	Sweep Loose Rock	50311	3/12/21
4		ZINFANDEL	@ .8 Miles	Maintenance	Sweep Loose Rock	50313	3/12/21
4	11	HIGH STREET RD		Maintenance	Ditch Maint	50385	3/26/21
4		HIGH STREET RD	@ .01 Miles	Maintenance	Ditch Maint	50379	3/26/21



## Kendall County Road and Bridge March 2021 Report

Precinct	Address #	Street	Location Description	Activity	Notes	Task ID	Date
4	310	HOLIDAY RD		Maintenance	Ditch Maint	50386	3/26/21
4	55	HIGH STREET RD		Maintenance	Ditch Maint	50516	3/31/21
4		MERLOT	@ .6 Miles	Maintenance	Sweep Loose Rock	50314	3/12/21
4		SONOMA RDG	@ .3 Miles	Maintenance	Sweep Loose Rock	50312	3/12/21
4	516	HIGH ST		Maintenance	Road Surface	50381	3/26/21
4	55	HIGH STREET RD		Maintenance	Edge Of Pavement	50492	3/29/21
4		NAPA RDG	@ .25 Miles	Maintenance	Sweep Loose Rock	50310	3/12/21
4		KENDALL JACKSON	@ 1.4 Miles	Maintenance	Sweep Loose Rock	50315	3/12/21
4	204	SPANISH PASS RD		New Construction	Drainage Structure Work	50043	3/1/21
4	226	SPANISH PASS RD		New Construction	Drainage Structure Work	50039	3/2/21
4	224	W FM 473	Comfort VFD	Non Road and Bridge	Assist Other Agency	50384	3/26/21
4	42	SPANISH PASS RD	Solid Waste	Non Road and Bridge	Haul Recycle/SA	50037	3/2/21
4	627	BROADWAY		Non Road and Bridge	Assist Other Agency	50336	3/17/21
4	716	FM 289	Joshua Springs Park	Non Road and Bridge	Assist Other Agency	50238	3/22/21
4	716	FM 289	Joshua Springs Park	Non Road and Bridge	Assist Other Agency	50174	3/15/21
4	619	FM 473	Comfort VFD	Non Road and Bridge	Assist other Agency	50087	3/5/21
4	403	BROADWAY	Comfort Park	Non Road and Bridge	Assist Other Agency	50175	3/15/21
4		HOLIDAY RD	6.5 to 7.1 Miles	Paving and Prep	Road Surface	50127	3/10/21
4		HOLIDAY RD	7.1 to 8.0 Miles	Paving and Prep	Road Surface	50139	3/11/21
4		HOLIDAY RD	@ 1.8 Miles	Paving and Prep	Road Surface	50246	3/22/21
4		HOLIDAY RD	6 to 5 Miles	Paving and Prep	Road Surface	50117	3/9/21
4		HOLIDAY RD	@ 1.5 Miles	Paving and Prep	Road Surface	50493	3/29/21
4	131	HOLIDAY RD		Paving and Prep	Ditch Maint	50387	3/26/21
4		HOLIDAY RD	@ 4.6 Miles	Paving and Prep	Soft Spot Repair	50329	3/16/21
4		HOLIDAY RD	1.6 to 1.8 Miles	Paving and Prep	Level Road Surface	50363	3/24/21
4		HOLIDAY RD	0 to .2 Miles	Paving and Prep	Road Surface	50512	3/31/21
4		HOLIDAY RD	4 to 5 Miles	Paving and Prep	Road Surface	50089	3/5/21
4		HOLIDAY RD	5 to 6 Miles	Paving and Prep	Road Surface	50112	3/8/21
4		HOLIDAY RD	@ 1.8 Miles	Paving and Prep	Road Surface	50341	3/23/21
4		HOLIDAY RD	@ 1.7 Miles	Paving and Prep	Road Surface	50204	3/18/21
4		HOLIDAY RD	1.6 to 1.7 Miles	Paving and Prep	Road Surface	50205	3/19/21

## Kendall County Road and Bridge March 2021 Report

Precinct	Address #	Street	Location Description	Activity	Notes	Task ID	Date
4		HOLIDAY RD	@ 6.7 Miles	Paving and Prep	Road Surface	50173	3/15/21
4		HOLIDAY RD	@ 3.65 Miles	Road Structure	Fence Work	50239	3/23/21
	910	RIVER RD	My Urgent Care	Accident	Personal Injury	50501	3/30/21



## KENDALL COUNTY COMMISSIONERS COURT AGENDA REQUEST

<b>COMMISSIONER COURT DATE: 4/26/2021</b> <b>OPEN SESSION</b>	
<b>SUBJECT</b>	Operations Monthly Report
<b>DEPARTMENT &amp; PERSON MAKING REQUEST</b>	Kendall County Road & Bridge; Operations Jean Maxwell Operations Manager
<b>PHONE # OR EXTENSION #</b>	830-249-9343 EXT 652
<b>TIME NEEDED FOR PRESENTATION</b>	3 Minutes
<b>WORDING OF AGENDA ITEM</b>	Summary of Operations For March 2021
<b>REASON FOR AGENDA ITEM</b>	Operations Monthly Report
<b>WHO WILL THIS AFFECT?</b>	County Wide
<b>ADDITIONAL INFORMATION</b>	None

# Kendall County Operations March 2021 Report

Precinct	Address #	Street	Location Description	Activity	Notes	Task ID	Date
1	221	WHITWORTH RD	Fabricate @ Shop	Fabricate	Fabricate Address Plate	50001	3/8/2021
1	10301	JOHNS RD	Fabricate @ Shop	Fabricate	Fabricate Address Plate	50075	3/11/2021
1	104	GEMSTONE	Fabricate @ Shop	Fabricate	Fabricate Address Plate	50076	3/11/2021
1		DODGE RD	Fabricate @ Shop	Fabricate	Adopt A Road Signs	49992	3/5/2021
1		JOHNS RD	Fabricate @ Shop	Fabricate	Fabricate Litter Pick Up Signs	50236	3/18/2021
1		JOHNS RD	Fabricate @ Shop	Fabricate	Fabricate 35 MPH Sign	50319	3/23/2021
1		RANGER CREEK RD	@ 2 Miles	Install Sign	Install Co. Maint. Begins Sign	50077	3/11/2021
1		JOHNS RD	@ 3.4 Miles	Install Sign	Install Do Not Pass Sign	50295	3/23/2021
1		JOHNS RD	@ 3.3 Miles	Install Sign	Install Adopt A Road Sign	50308	3/23/2021
1		WHITWORTH RD	@ .8 Miles	Install Sign	Install Adopt A Road Sign	50021	3/5/2021
1		JOHNS RD	@ .65 Miles	Install Sign	Install 35 MPH Sign	50321	3/23/2021
1		DODGE RD	@ .3 Miles	Install Sign	Install Adopt A Road Sign	49994	3/5/2021
1		JOHNS RD	@ .68 Miles	Install Sign	Install Adopt A Road Sign	50317	3/23/2021
1		JOHNS RD	@ .68 Miles	Install Sign	Install Litter Pick Up Sign	50318	3/23/2021
1		JOHNS RD	@ 3.3 Miles	Install Sign	Install Litter Pick Up Sign	50309	3/23/2021
1		JOHNS RD	@ 3.4 Miles	Install Sign	Install 35 MPH Sign	50292	3/23/2021
1		JOHNS RD	@ .65 Miles	Install Sign	Install Do Not Pass Sign	50322	3/23/2021
1		UPPER BALCONES RD	@ .9 Miles	Relocate	Relocate Co. Maint Begins Sign	50067	3/10/2021

## Kendall County Operations March 2021 Report

Precinct	Address #	Street	Location Description	Activity	Notes	Task ID	Date
1		JOHNS RD	@ .68 Miles	Remove	Remove 35 MPH Sign	50316	3/23/2021
1		JOHNS RD	@ .77 Miles	Replace	Replace Keep Right Sign & Object Marker	50337	3/24/2021
1		SCENIC LOOP RD	@ 1.5 Miles	Replace Sign	Replaced Chevron	50027	3/9/2021
1	302	WHITWORTH RD	@ .8 Miles	Trash Removal	Remove Adopt A Road Trash	50022	3/8/2021
1	10	DODGE RD	@ .3 Miles	Trash Removal	Remove Adopt A Road Trash	49998	3/8/2021
1		JOHNS RD	Various Locations	Trash Removal	Remove Adopt A Road Trash	50449	3/29/2021

## Kendall County Operations March 2021 Report

Precinct	Address #	Street	Location Description	Activity	Notes	Task ID	Date
2	13	JOE KLAR RD	Fabricate @ Shop	Fabricate	Fabricate Address Plate	49915	3/1/2021
2	104	RIDGES END DR	Fabricate @ Shop	Fabricate	Fabricate Address Plate	50082	3/11/2021
2	365	OUTLOOK PT	Fabricate @ Shop	Fabricate	Fabricate Address Plate	50044	3/10/2021
2		RUSTY LN	@ .03 Miles	Install Sign	Install 30 MPH Sign	50235	3/18/2021
2		CASCADE CAVERNS RD	@ 1.63 Miles	Install Sign	Install Co. Maint. Begins Sign	50128	3/15/2021
2		CASCADE CAVERNS RD	@ 1.5 Miles	Install Sign	Install Co. Maint. Begins/Ends Sign	50123	3/15/2021
2		OLD FREDERICKSBURG RD	@ .01 Miles	Install Sign	Install Co. Maint. Begins/Ends Sign	50124	3/15/2021
2		CASCADE CAVERNS RD	@ .8 Miles	Install Sign	Re-Install Co. Maint. Sign	50120	3/15/2021
2	31	AMMANN RD	@ .6 Miles	Object Marker Replace	Replace Object Marker	50026	3/9/2021
2		CASCADE CAVERNS RD	@ .8 Miles	Remove	Remove Co. Maint. Sign	50045	3/10/2021
2		OLD SAN ANTONIO RD	@ .7, 1.16, 1.34 Miles	Remove	Remove Co. Maint. Signs & Supports	50047	3/10/2021
2		CASCADE CAVERNS RD	@ 1.1 Miles	Repair Sign Support	Repair Arrow Board Sign Support	50046	3/10/2021
2	202	CHARGER BLVD	@ Brush Site	Repair Sign Support	Repair No Entry W/O Mask Sign Support	50332	3/24/2021



# Kendall County Operations March 2021 Report

Precinct	Address #	Street	Location Description	Activity	Notes	Task ID	Date
3		PLATTEN CREEK RD	@ .07 Miles	Clean	Clean Arrow Board	50225	3/17/2021
3	640	WALTER CRK DR	Fabricate @ Shop	Fabricate	Fabricate Address Plate	50069	3/11/2021
3	104	RIVER FOREST DR	Fabricate @ Shop	Fabricate	Fabricate Address Plate	50116	3/15/2021
3	645	WALTER CRK DR	Fabricate @ Shop	Fabricate	Fabricate Address Plate	50070	3/15/2021
3	582	DELAWARE CREEK RD	Fabricate @ Shop	Fabricate	Fabricate Address Plate	50009	3/8/2021
3	73	BILLINGS FOREST	Fabricate @ Shop	Fabricate	Fabricate Address Plate	49916	3/2/2021
3	29	TABLE ROCK	Fabricate @ Shop	Fabricate	Fabricate Address Plate	50006	3/8/2021
3	132	HUNTERS VIEW CIR	Fabricate @ Shop	Fabricate	Fabricate Address Plate	50331	3/24/2021
3	273	MOUNTAIN CREEK TRL	Fabricate @ Shop	Fabricate	Fabricate Address Plate	50049	3/10/2021
3	609	WALNUT GROVE ROAD N	Fabricate @ Shop	Fabricate	Fabricate Address Plate	50071	3/11/2021
3	48	TAYLOR RDG	Fabricate @ Shop	Fabricate	Fabricate Address Plate	50008	3/8/2021
3	208	N WALNUT WAY	Fabricate @ Shop	Fabricate	Fabricate Address Plate	49914	3/1/2021
3	11	WAINRIGHT SPGS	Fabricate @ Shop	Fabricate	Fabricate Address Plate	50048	3/10/2021
3		EDGE FALLS RD	@ 8.6 Miles	Install	Re-Install Two Object Markers	49906	3/1/2021
3	18	EDGE FALLS RD	@ .1 Miles	Install	Install Three Object Markers	49919	3/3/2021
3	32	EDGE FALLS RD	@ .2 Miles	Install	Install Object Markers	49991	3/4/2021
3	15	SISTERDALE LINDENDALE RD	@ .3 Miles	Install	Install Four Object Markers	50233	3/17/2021
3	270	BRANDENBURG CT	@ .7 Miles	Object Marker Repair	Repair Object marker	50085	3/12/2021

# Kendall County Operations March 2021 Report

Precinct	Address #	Street	Location Description	Activity	Notes	Task ID	Date
3	101	WEAVER RD	@ .1 Miles	Object Marker Repair	Repair Object Marker	49913	3/1/2021
3	146	PLATTEN CREEK RD	@ .88 Miles	Object Marker Repair	Reset Object Marker	50084	3/12/2021
3	215	WENGENROTH RD	@ 1.4 Miles	Object Marker Repair	Repair Object Marker	49909	3/1/2021
3	141	PLATTEN CREEK RD	.9 Miles	Object Marker Replace	Replace Two Object Markers	50230	3/17/2021
3	117	PLATTEN CREEK RD	@ .3 Miles	Object Marker Replace	Replace Two Object Markers	50228	3/17/2021
3	145	EDGE FALLS RD	@ 1.85 Miles	Object Marker Replace	Replace Object Marker	49920	3/3/2021
3	156	WHITWORTH DR	@ .15 Miles	Object Marker Replace	Replace Two Object Markers	50232	3/17/2021
3	136	WHITWORTH DR	@ .1 Miles	Object Marker Replace	Replace Two Object Markers	50231	3/17/2021
3	352	WENGENROTH RD	@ 3 Miles	Object Marker Replace	Replace Object Marker	49907	3/1/2021
3	21	PLATTEN CREEK RD	@ .1 Miles	Object Marker Replace	Replace Two Object Markers	50226	3/17/2021
3	137	PLATTEN CREEK RD	@ .8 Miles	Object Marker Replace	Replace Two Object Markers	50229	3/17/2021
3	614	EDGE FALLS RD	@ 6.2 Miles	Relocate	Relocate Object Marker	49989	3/4/2021
3		EDGE FALLS RD	@ 5.1 Miles	Relocate	Relocate Object Marker	49990	3/4/2021
3		SISTERDALE LINDENDALE RD	@ .3 Miles	Remove	Removed Object Markers	50083	3/12/2021
3		PLATTEN CREEK RD	@ .05 Miles	Repair Sign	Repair School Bus Stop Sign	50144	3/12/2021
3		WINCHESTER DR	@ .64 Miles	Replace	Replace Double Arrow Board	49910	3/1/2021
3		PLATTEN CREEK RD	@ .03 Miles	Replace Sign	Replace 30 MPH Sign	50223	3/17/2021
3		REMINGTON DR	@ 1.88 Miles	Replace Sign	Replace Arrow Board	49911	3/1/2021



## Kendall County Operations March 2021 Report

Precinct	Address #	Street	Location Description	Activity	Notes	Task ID	Date
3		PLATTEN CREEK RD	@ .3 Miles	Replace Sign	Replace Arrow Board	50227	3/17/2021
3		REMINGTON DR	@ 1.88 Miles	Replace Sign	Replace Arrow Board	49912	3/1/2021

# Kendall County Operations March 2021 Report

Precinct	Address #	Street	Location Description	Activity	Notes	Task ID	Date
4		POEHNERT RD	@ .6 Miles	Data Collection	GPS Culvert For GIS Map	50425	3/29/2021
4		WARING WELFARE RD	@ 2 Miles	Data Collection	GPS Culvert For GIS Map	50406	3/25/2021
4		POEHNERT RD	@ 2.1 Miles	Data Collection	GPS Culverts For GIS Map	50447	3/29/2021
4		POSSUM CREEK RD	@ 2.04 Miles	Data Collection	GPS Culvert For GIS Map	50138	3/16/2021
4		WARING WELFARE RD	@ 2.6 Miles	Data Collection	GPS Culvert For GIS Map	50408	3/25/2021
4		WARING WELFARE RD	@ 3 Miles	Data Collection	GPS Culverts For GIS Map	50411	3/25/2021
4		WARING WELFARE RD	@ .5 Miles	Data Collection	GPS Culvert For GIS Map	50400	3/25/2021
4		POEHNERT RD	@ 1.9 Miles	Data Collection	GPS Culverts For GIS Map	50443	3/29/2021
4		MAJESTIC OAKS DR	@ .07 Miles	Data Collection	GPS Culverts For GIS Map	50483	3/31/2021
4		WARING WELFARE RD	@ .1 Miles	Data Collection	GPS Culvert For GIS Map	50398	3/25/2021
4		POEHNERT RD	@ 1.42 Miles	Data Collection	GPS Culvert For GIS Map	50436	3/29/2021
4		POEHNERT RD	@ 1.3 Miles	Data Collection	GPS Culvert For GIS Map	50430	3/29/2021
4		PECAN PKWY	@ .1 Miles	Data Collection	GPS Culvert For GIS Map	50478	3/31/2021
4		PECAN PKWY	@ .04 Miles	Data Collection	GPS Culverts For GIS Map	50467	3/31/2021
4		POEHNERT RD	@ 1.7 Miles	Data Collection	GPS Culverts For GIS Map	50442	3/29/2021
4		MAJESTIC OAKS DR	@ .5 Miles	Data Collection	GPS Culverts For GIS Map	50485	3/31/2021
4		POEHNERT RD	@ 2.07 Miles	Data Collection	GPS Culverts For GIS Map	50444	3/29/2021
4		WARING WELFARE RD	@ 3.5 Miles	Data Collection	GPS Culvert For GIS Map	50418	3/25/2021

# Kendall County Operations March 2021 Report

Precinct	Address #	Street	Location Description	Activity	Notes	Task ID	Date
4		MAJESTIC OAKS DR	@ .9 Miles	Data Collection	GPS Culvert For GIS Map	50465.0	44286.0
4		WARING WELFARE RD	@ .9 Miles	Data Collection	GPS Culvert For GIS Map	50402.0	44280.0
4		WARING WELFARE RD	@ 3.1 Miles	Data Collection	GPS Culvert For GIS Map	50413.0	44280.0
4		POEHNERT RD	@ 1 Mile	Data Collection	GPS Culverts For GIS Map	50427.0	44284.0
4		POEHNERT RD	@ 1.49 Miles	Data Collection	GPS Culvert For GIS Map	50439.0	44284.0
4		MAJESTIC OAKS DR	@ .7 Miles	Data Collection	GPS Culvert For GIS Map	50487.0	44286.0
4		MAJESTIC OAKS DR	@ .01 Miles	Data Collection	GPS Culvert For GIS Map	50480.0	44286.0
4		WARING WELFARE RD	@ 1.5 Miles	Data Collection	GPS Culvert For GIS Map	50404.0	44280.0
4		WARING WELFARE RD	@ 4.5 Miles	Data Collection	GPS Culvert For GIS Map	50422.0	44280.0
4		POEHNERT RD	@ 1.2 Miles	Data Collection	GPS Culvert For GIS Map	50429.0	44284.0
4	629	OLD #9 HWY	Fabricate @ Shop	Fabricate	Fabricate Address Plate	50424.0	44281.0
4	114	WALNUT GROVE RD	Fabricate @ Shop	Fabricate	Fabricate Address Plate	50005.0	44263.0
4	41	WARING RD	Fabricate @ Shop	Fabricate	Fabricate Address Plate	50003.0	44263.0
4	107	JUNGFRAU HILL RD	Fabricate @ Shop	Fabricate	Fabricate Address Plate	49918.0	44257.0
4	321	OLD #9 HWY	Fabricate @ Shop	Fabricate	Fabricate Address Plate	50078.0	44266.0
4	39	WARING RD	Fabricate @ Shop	Fabricate	Fabricate Address Plate	50002.0	44263.0
4		INSPIRATION LP	Fabricate @ Shop	Fabricate	Fabricate Address Plate	50335.0	44279.0
4		HOLIDAY RD	Fabricate @ Shop	Fabricate	Fabricate Street Name Sign	50130.0	44271.0

# Kendall County Operations March 2021 Report

Precinct	Address #	Street	Location Description	Activity	Notes	Task ID	Date
4	470	DUNNERS MTN RD	Fabricate @ Shop	Fabricate	Fabricate Address Plate	50080	3/11/2021
4		BELOW RD	Fabricate @ Shop	Fabricate	Fabricate Street Name Sign	50132	3/16/2021
4	101	RIVER OAKS RD	@ 2 Miles	Install	Install Mailbox Loop	50453	3/30/2021
4		BELOW RD	@ .01 Miles	Install Sign	Install Street Name Sign	50137	3/16/2021
4	236	HOLIDAY RD	@ 2.8 Miles	Object Marker Repair	Repair Object Marker	50136	3/16/2021
4	186	POSSUM CREEK RD	@ 2.04 Miles	Object Marker Replace	Replace Object Marker	50140	3/16/2021
4	259	WARING WELFARE RD	@ 3.1 Miles	Object Marker Replace	Replace Two Object Markers	50415	3/25/2021
4	103	MAJESTIC OAKS DR	@ .01 Miles	Object Marker Replace	Replace Object Marker	50481	3/31/2021
4	120	POEHNERT RD	@ 1.3 Miles	Object Marker Replace	Replace Two Object Markers	50431	3/29/2021
4	125	WARING WELFARE RD	@ 1.5 Miles	Object Marker Replace	Replace Two Object Markers	50405	3/25/2021
4	191	MAJESTIC OAKS DR	@ .9 Miles	Object Marker Replace	Replace Two Object Markers	50466	3/31/2021
4		WARING WELFARE RD	@ 3 Miles	Object Marker Replace	Replace Two Object Markers	50412	3/25/2021
4	171	MAJESTIC OAKS DR	@ 7 Miles	Object Marker Replace	Replace Two Object Markers	50488	3/31/2021
4	140	POEHNERT RD	@ 1.42 Miles	Object Marker Replace	Replace Two Object Markers	50437	3/29/2021
4	103	MAJESTIC OAKS DR	@ .07 Miles	Object Marker Replace	Replace Four Object Markers	50484	3/31/2021
4	104	PECAN PKWY	@ .1 Miles	Object Marker Replace	Replace Four Object Markers	50479	3/31/2021
4	421	WARING WELFARE RD	@ 4.5 Miles	Object Marker Replace	Replace Two Object Markers	50423	3/25/2021
4		WARING WELFARE RD	@ 2 miles	Object Marker Replace	Replace Four Object Markers	50407	3/25/2021

## Kendall County Operations March 2021 Report

Precinct	Address #	Street	Location Description	Activity	Notes	Task ID	Date
4	103	PECAN PKWY	@ .04 Miles	Object Marker Replace	Replace Two Object Markers	50468	3/31/2021
4		WARING WELFARE RD	@ .1 Miles	Object Marker Replace	Replace Two Object Markers	50399	3/25/2021
4	73	WARING WELFARE RD	@ .9 Miles	Object Marker Replace	Replace Three Object Markers	50403	3/25/2021
4	321	WARING WELFARE RD	@ 3.5 Miles	Object Marker Replace	Replace Object Marker	50419	3/25/2021
4	30	POEHNERT RD	@ .6 Miles	Object Marker Replace	Replace Two Object Markers	50426	3/29/2021
4	35	WARING WELFARE RD	@ .5 Miles	Object Marker Replace	Replace Two Object Markers	50401	3/25/2021
4	227	WARING WELFARE RD	@ 2.6 miles	Object Marker Replace	Replace Two Object Markers	50409	3/25/2021
4	151	MAJESTIC OAKS DR	@ .5 Miles	Object Marker Replace	Replace Two Object Markers	50486	3/31/2021
4	76	POEHNERT RD	@ 1 Mile	Object Marker Replace	Replace Four Object Markers	50428	3/29/2021
4		WARING WELFARE RD	@ 3.3 Miles	Remove	Remove Grimm Lane Sign Pole	50448	3/29/2021
4		SHOOTING CLUB RD S	@ .06 Miles	Remove	Remove Co. Mait. Ends Sign	50081	3/11/2021
4		PECAN PKWY	@ .11 Miles	Repair Sign	Repair Road Ends Sign	50473	3/31/2021
4		WARING RD	@ 1.8 Miles	Repair Sign	Repair Int. Road Sign	50334	3/24/2021
4		PECAN PKWY	@ .14 Miles	Replace	Replace Arrow Board & Supports	50456	3/31/2021
4		MESQUITE TRL	@ .01 Miles	Replace Support	Stop/Street Name Sign Pole	50469	3/31/2021
4	8	HEIN RD	@ .1 Miles	Replace Support	Repair Flood Gauge Support	50333	3/24/2021
4		HOLIDAY RD	@ .14 Miles	Trim Brush	Trim Brush Around Sign	50135	3/16/2021
County Wide		VARIOUS ROADS		Turn Signs	Turn Burn Ban Signs To OFF	50035	3/9/2021

## Kendall County Operations March 2021 Report

Precinct	Address #	Street	Location Description	Activity	Notes	Task ID	Date
County Wide		VARIOUS ROADS		Turn Signs	Turn Burn Ban Signs To OFF	50034	3/8/2021