



## KENDALL COUNTY COMMISSIONERS COURT AGENDA REQUEST

<b>COMMISSIONER COURT DATE: 3/8/2021</b> <b>OPEN SESSION</b>	
<b>SUBJECT</b>	Commissioners Court Meeting Minutes
<b>DEPARTMENT &amp; PERSON MAKING REQUEST</b>	County Clerk's Office Sally Peters, Deputy Clerk/Administrative Assistant
<b>PHONE # OR EXTENSION #</b>	830-249-9343, ext. 212
<b>TIME NEEDED FOR PRESENTATION</b>	1 minute
<b>WORDING OF AGENDA ITEM</b>	Consideration and action on approval of the Minutes for February 22, 2021.
<b>REASON FOR AGENDA ITEM</b>	To approve the Minutes from the previous Commissioners Court meetings.
<b>WHO WILL THIS AFFECT?</b>	The public
<b>ADDITIONAL INFORMATION</b>	None



## KENDALL COUNTY COMMISSIONERS COURT AGENDA REQUEST

**COMMISSIONER COURT DATE: 3/8/2021**  
**OPEN SESSION**

<b>SUBJECT</b>	American Red Cross Proclamation
<b>DEPARTMENT &amp; PERSON MAKING REQUEST</b>	Darrel L. Lux, County Judge
<b>PHONE # OR EXTENSION #</b>	830-249-9343
<b>TIME NEEDED FOR PRESENTATION</b>	3 minutes
<b>WORDING OF AGENDA ITEM</b>	Consideration and action on proclaiming March 2021 as American Red Cross Month in Kendall County.
<b>REASON FOR AGENDA ITEM</b>	To recognize and thank the American Red Cross for the work they do
<b>WHO WILL THIS AFFECT?</b>	American Red Cross
<b>ADDITIONAL INFORMATION</b>	None

# **American Red Cross Red Cross Month March 2021**

## **Proclamation**

March is American Red Cross Month, a special time to recognize and thank volunteers - our Everyday Heroes – those who reach out to help their neighbors when they are in need.

American Red Cross heroes are on the front lines everyday even during a pandemic. They volunteer their time, enhance skills, give blood or provide financial donations to help those in need.

Over this past year, Red Cross has adapted our service delivery to protect the health and safety of our clients and volunteers. Our Disaster Assistance Volunteers have attended training to increase their technological skills to support this effort.

The Hill Country Chapter was Chartered in 1917, we would like to remember our heroes here who give to help people in need. They work tirelessly to help in time of disaster, when someone needs life-saving blood, or the comfort of a helping hand. They install free smoke alarms. They provide round-the-clock support to members of the military, veterans, and their families, and teach lifesaving classes in CPR, aquatics safety and first aid.

Across the country and around the world, the American Red Cross responded to hurricanes, tornadoes, floods, wildfires and homefires.

When an injured service member ended up in a hospital far from home, the American Red Cross offered comfort. When a hospital patient needed blood, American Red Cross blood donors helped them. When a lifeguard jumped in to save a drowning child or someone stepped up to help a heart attack victim, the American Red Cross was there.

We dedicate the month of March to all those who support the American Red Cross mission to prevent and alleviate human suffering in the face of emergencies. Our community depends on the American Red Cross, which relies on donations of time, money, and blood to fulfill its humanitarian mission.

Now therefore, I, Darrel L. Lux, County Judge of Kendall County do hereby proclaim March 2021 as American Red Cross Month. I encourage all citizens to support this organization and its noble humanitarian mission.

Signed this 8th day of March 2021

---

Darrel L. Lux, County Judge  
Kendall County, Texas



## KENDALL COUNTY COMMISSIONERS COURT AGENDA REQUEST

<b>COMMISSIONER COURT DATE: 3/8/2021</b> <b>OPEN SESSION</b>	
<b>SUBJECT</b>	Accounts Payable Claims
<b>DEPARTMENT &amp; PERSON MAKING REQUEST</b>	Auditor's Office Corinna Speer, County Auditor
<b>PHONE # OR EXTENSION #</b>	830-249-9343 Ext. 240
<b>TIME NEEDED FOR PRESENTATION</b>	5 Minutes
<b>WORDING OF AGENDA ITEM</b>	Consideration and action on the approval of accounts payable claims for purchases, services and vendors.
<b>REASON FOR AGENDA ITEM</b>	To pay current accounts payable claims.
<b>IS THERE DOCUMENTATION</b>	Yes Financial Transparency Link / County Auditor Web Page
<b>WHO WILL THIS AFFECT?</b>	Departments that have AP claims
<b>ADDITIONAL INFORMATION</b>	None



## KENDALL COUNTY COMMISSIONERS COURT AGENDA REQUEST

<b>COMMISSIONER COURT DATE: 3/8/2021</b> <b>OPEN SESSION</b>	
<b>SUBJECT</b>	Accept Donations
<b>DEPARTMENT &amp; PERSON MAKING REQUEST</b>	County Auditor's Office Corinna Speer, County Auditor
<b>PHONE # OR EXTENSION #</b>	830-249-9343 Ext. 240
<b>TIME NEEDED FOR PRESENTATION</b>	2 Minutes
<b>WORDING OF AGENDA ITEM</b>	Consideration and action on accepting the list of donations on behalf of Kendall County as per Local Government Code 81.032.
<b>REASON FOR AGENDA ITEM</b>	Accept donations received in February
<b>WHO WILL THIS AFFECT?</b>	County Wide
<b>ADDITIONAL INFORMATION</b>	None



## KENDALL COUNTY COMMISSIONERS COURT AGENDA REQUEST

**COMMISSIONER COURT DATE: 3/8/2021**  
**OPEN SESSION**

<b>SUBJECT</b>	Surplus and Salvage Property, County Auction
<b>DEPARTMENT &amp; PERSON MAKING REQUEST</b>	County Auditor's Office Corinna Speer, Auditor
<b>PHONE # OR EXTENSION #</b>	830-249-9343 Ext. 240
<b>TIME NEEDED FOR PRESENTATION</b>	5 Minutes
<b>WORDING OF AGENDA ITEM</b>	Consideration and action to declare the attached list as surplus and salvage property and to proceed with disposition through an online county auction.
<b>REASON FOR AGENDA ITEM</b>	Items need to be sold in the auction as they are no longer useful for the County.
<b>WHO WILL THIS AFFECT?</b>	County Wide Departments
<b>ADDITIONAL INFORMATION</b>	None

Asset ID	Description
4639	Dell AIO Computer
4735	Computer Tower
4612	Laptop
4399	HP Envy Laptop
3796	Desktop Scanner
4820	Dell AIO Computer
4888	Dell AIO Computer
4649	Computer Tower
4688	Computer Tower
4421	Laptop
No Tag	Various Computers & Accessories
No Tag	Scrap Metal
No Tag	Various Steel Cell Cage Cover from Old Jail
3626	HP ProBook 4730s
3946	HP ProBook 4540s
No Tag	2 Water System Tanks
5206	2003 GMC Pickup
No Tag	Various Shelter/Emergency Beds
No Tag	Toshiba
No Tag	Various Police Partitions and Misc parts
No Tag	3 Vehicle Seats
No Tag	Various Grill Guards and Misc parts
No Tag	9 Metal Jail Cell Covers from Historic Jail
No Tag	Rifle Holders for Vehicles
No Tag	Various Metal Tins
No Tag	Various Old Consoles with Watchguards and Radars



## KENDALL COUNTY COMMISSIONERS COURT AGENDA REQUEST

**COMMISSIONER COURT DATE: 3/8/2021**  
**OPEN SESSION**

<b>SUBJECT</b>	Cash Summary at Frost Bank December 2020
<b>DEPARTMENT &amp; PERSON MAKING REQUEST</b>	Sheryl D'Spain Treasurer
<b>PHONE # OR EXTENSION #</b>	830-249-9343 ext 220
<b>TIME NEEDED FOR PRESENTATION</b>	2 minutes
<b>WORDING OF AGENDA ITEM</b>	Discuss and approve cash summary at Frost Bank December 2020
<b>REASON FOR AGENDA ITEM</b>	This report is made in compliance with the provisions of Chapter 114.026 of the Local Government Code, which requires regular reporting of financial transactions for the County funds to the Commissioners Court.
<b>IS THERE DOCUMENTATION</b>	Yes, the report is on the County website under departments, County Treasurer once it is approved by Commissioners Court.
<b>WHO WILL THIS AFFECT?</b>	Countywide
<b>ADDITIONAL INFORMATION</b>	None





**Sheryl D'Spain**

Kendall County Treasurer

201 E. San Antonio, Suite 302 • Boerne, Texas 78006

830-249-9343 ext. 220 • Fax 830-249-9340

sheryl.dspain@co.kendall.tx.us

March 8, 2021

TO: Honorable Darrel Lux, County Judge  
Honorable Christina Bergmann, Commissioner, Pct. 1  
Honorable Richard Elkins, Commissioner, Pct. 2  
Honorable Richard Chapman, Commissioner, Pct. 3  
Honorable Don Durden, Commissioner, Pct. 4

RE: Submit summary of cash balances at Frost Bank for December 2020.

This report is made in compliance with the provisions of Chapter 114.026 of the Local Government Code, which requires regular reporting of financial transactions for county funds to the Commissioners Court.

The funds held by Kendall County in our depository bank of Frost are in compliance of the Code and the County's policy and strategies.

I respectfully submit this report under my hand and seal this 8<sup>th</sup> day of March 2021.

  
Sheryl D'Spain, County Treasurer

Examined and approved in Open Commissioners Court this 8<sup>th</sup> day of March 2021.

\_\_\_\_\_  
Darrel Lux, County Judge

\_\_\_\_\_  
Christina Bergmann, Commissioner, Pct. 1

\_\_\_\_\_  
Richard Elkins, Commissioner, Pct. 2

\_\_\_\_\_  
Richard Chapman, Commissioner, Pct. 3

\_\_\_\_\_  
Don Durden, Commissioner, Pct. 4

**KENDALL COUNTY SUMMARY OF CASH BALANCES AT FROST BANK**

Month ending December 31, 2020

		<b>Receipts</b>	<b>Disbursements</b>	
	<b>Beg Balance</b>	<b>(includes Journal Entries and Transfers In)</b>	<b>(includes Journal Entries and Transfers Out)</b>	<b>Ending Balance</b>
10-General Fund *	\$ 5,287,318.85	\$ 1,893,681.79	\$ 2,330,037.65	\$ 4,850,962.99
11-Road & Bridge	\$ 401,727.67	\$ 78,407.48	\$ 80,793.11	\$ 399,342.04
13-Courthouse Security	\$ 35,387.65	\$ 3,121.34	\$ 883.78	\$ 37,625.21
15-Lateral Road & Bridge	\$ 39,082.83	\$ -	\$ 26.95	\$ 39,055.88
16-Court Reporter Service	\$ 13,395.90	\$ 949.93	\$ -	\$ 14,345.83
17-Attorney-Hot Check	\$ 37.61	\$ -	\$ -	\$ 37.61
19-Records Mgmt (County Clerk)	\$ 109,944.09	\$ 11,321.62	\$ 38.20	\$ 121,227.51
20-Law Library	\$ 66,950.09	\$ 2,065.00	\$ 3,428.01	\$ 65,587.08
21-Justice Court Technology	\$ 60,309.83	\$ 1,185.34	\$ -	\$ 61,495.17
22-Justice Court Building Security	\$ 37,583.05	\$ 34.99	\$ -	\$ 37,618.04
23-County & District Technology	\$ 17,639.11	\$ 177.00	\$ -	\$ 17,816.11
24-Alternative Dispute Resolution	\$ 955.14	\$ 1,030.00	\$ -	\$ 1,985.14
25-District Clerk Records Mgmt	\$ 18,834.31	\$ 1,751.14	\$ 321.00	\$ 20,264.45
26-County Clerk Rec. Archive Fund	\$ 127,095.43	\$ 11,290.00	\$ 25.77	\$ 138,359.66
27-Vital Statistics Records	\$ 1,911.00	\$ 55.00	\$ -	\$ 1,966.00
28-Pre-Trial Intervention	\$ 13,948.75	\$ 2,729.00	\$ 3,323.37	\$ 13,354.38
29-LEOSE Training	\$ 50,682.93	\$ -	\$ -	\$ 50,682.93
30-County Jury Fund	\$ 298.60	\$ 50.73	\$ -	\$ 349.33
33-Juv Probation-State Grant	\$ 42,205.20	\$ 17,938.00	\$ 21,418.70	\$ 38,724.50
34-Juv Probation Title IV E	\$ 7,720.17	\$ -	\$ 544.26	\$ 7,175.91
35-Juvenile Probation	\$ -	\$ -	\$ -	\$ -
36-Local Truancy Prev & Diversion	\$ 10,914.47	\$ 1,306.77	\$ -	\$ 12,221.24
41-MVDIT Interest	\$ 19,814.73	\$ 19.33	\$ 924.55	\$ 18,909.51
42-Election Services Contract Fund *	\$ 25,169.63	\$ 5,539.63	\$ 14,679.15	\$ 16,030.11
43-Fire Inspection & Permit Fund	\$ 39,113.95	\$ 2,337.00	\$ 152.20	\$ 41,298.75
50-Crime Victims Grant	\$ (21,711.84)	\$ -	\$ 11,224.96	\$ (32,936.80)
51-VAWA Grant	\$ (16,662.93)	\$ -	\$ 8,520.28	\$ (25,183.21)
80-Tobacco Settlement	\$ 41,762.25	\$ -	\$ -	\$ 41,762.25
81-Historical Commission	\$ 10,632.13	\$ -	\$ -	\$ 10,632.13
82-County Donations	\$ 93,893.76	\$ 8,026.00	\$ 467.31	\$ 101,452.45
84-Abandoned Vehicles	\$ 4,952.75	\$ -	\$ -	\$ 4,952.75
89-Bond Forfeiture Commission	\$ 19,170.98	\$ 560.72	\$ -	\$ 19,731.70
93-Texas State Fees	\$ 204,831.62	\$ 52,733.65	\$ -	\$ 257,565.27
<b>CASH BALANCES</b>	<b>\$ 6,764,909.71</b>	<b>\$ 2,096,311.46</b>	<b>\$ 2,476,809.25</b>	<b>\$ 6,384,411.92</b>

\*Beg Bal Diff Due to JE with Cares Act Grant

KENDALL COUNTY SUMMARY OF CASH BALANCES AT FROST BANK  
MONTH ENDING December 31, 2020

Funds	Beg Balance	Receipts (includes Journal Entries and Transfers In)	Disbursements (includes Journal Entries and Transfers Out)	Ending Balance
62-Series 2007 Lim. Tax Gen	\$ 46,446.18	\$ 3,123.63	\$ -	\$ 49,569.81
63-Series 2013 UnLimited Tax Road Bond	\$ 530,234.37	\$ 43,214.93	\$ -	\$ 573,449.30
64-Series 2014 Limited Tax Refunding	\$ 461,165.32	\$ 30,914.21	\$ -	\$ 492,079.53
65-Series 2016 Limited Tax Gen.Oblig.Bond	\$ 945,659.40	\$ 77,193.34	\$ -	\$ 1,022,852.74
72-Law Enforcement Center Project	\$ 14,158.60	\$ 0.11	\$ -	\$ 14,158.71
85-Local S.O. Forfeiture	\$ 17,991.66	\$ 0.14	\$ -	\$ 17,991.80
87-Federal S.O. Forfeiture	\$ 9,245.96	\$ 0.07	\$ -	\$ 9,246.03
88-CDA Asset Forfeiture	\$ 30,701.96	\$ 10,888.99	\$ 12,345.55	\$ 29,245.40
90-Trust Account	\$ 10,423.87	\$ -	\$ 10,328.69	\$ 95.18
96-Public Grants *	\$ (2,944.15)	\$ -	\$ -	\$ (2,944.15)
<b>CASH BALANCES</b>	<b>\$ 2,063,083.17</b>	<b>\$ 165,335.42</b>	<b>\$ 22,674.24</b>	<b>\$ 2,205,744.35</b>
*Waiting on Grant Money From TDA				

Examined and Approved by Auditor's office

*Corinna Speer, Auditor*

Date

*2/3/2021*



## KENDALL COUNTY COMMISSIONERS COURT AGENDA REQUEST

**COMMISSIONER COURT DATE: 3/8/2021**  
**OPEN SESSION**

<b>SUBJECT</b>	Investment Report 1st Qtr FY 2021 (October, November, December)
<b>DEPARTMENT &amp; PERSON MAKING REQUEST</b>	Sheryl D'Spain Treasurer
<b>PHONE # OR EXTENSION #</b>	830-249-9343 ext 220
<b>TIME NEEDED FOR PRESENTATION</b>	2 minutes
<b>WORDING OF AGENDA ITEM</b>	Discuss and approve Investment Report for 1st Qtr FY 2021 (Oct, November, December)
<b>REASON FOR AGENDA ITEM</b>	This report is made in compliance with the provisions of Chapter 2256 of the Local Government Code, the Public Funds Investment Act, which requires quarterly reporting of the investment transactions for County funds to the Commissioners Court.
<b>IS THERE DOCUMENTATION</b>	Yes, the report is located on the County website under departments, County Treasurer once approved by Commissioners Court.
<b>WHO WILL THIS AFFECT?</b>	Countywide
<b>ADDITIONAL INFORMATION</b>	None



**Sheryl D'Spain**

Kendall County Treasurer

201 E. San Antonio, Suite 302 • Boerne, Texas 78006

830-249-9343 ext. 220 • Fax 830-249-9340

sheryl.dspain@co.kendall.tx.us

March 8, 2021

TO: Honorable Darrel Lux, County Judge  
Honorable Christina Bergmann, Commissioner, Pct. 1  
Honorable Richard Elkins, Commissioner, Pct. 2  
Honorable Richard Chapman, Commissioner, Pct. 3  
Honorable Don Durden, Commissioner, Pct. 4

RE: Investment Report 1<sup>st</sup> Qtr. FY 2021 (October, November, December)

This report is made in compliance with the provisions of Chapter 2256 of the Government Code, the Public Funds Investment Act, which requires regular reporting of investment transactions for county funds to the Commissioners Court.

The investments held by Kendall County in our depository bank of Frost, our investments held in LOGIC, Hondo National Bank, Randolph Brooks, Security Service, Security State Bank, Texas Heritage Bank & Texas Regional Bank are in compliance with this Act and our County's policy and strategies.

I respectfully submit this report under my hand and seal this 8<sup>th</sup> day of March 2020.

  
Sheryl D'Spain, County Treasurer

Examined and approved in Open Commissioners Court this 8<sup>th</sup> day of March 2020.

\_\_\_\_\_  
Darrel Lux, County Judge

\_\_\_\_\_  
Christina Bergmann, Commissioner, Pct. 1

\_\_\_\_\_  
Richard Elkins, Commissioner, Pct. 2

\_\_\_\_\_  
Richard Chapman, Commissioner, Pct. 3

\_\_\_\_\_  
Don Durden, Commissioner, Pct. 4

## Kendall County Investment Summary FY 2021

### INTEREST ON INVESTMENTS

1st QTR Oct-Dec 2020 FY 2021

Total interest on Frost accounts	\$	198.39
Total interest on Logic Accounts	\$	8,331.84
Total interest on CD's	\$	3,579.82
<b>TOTAL INTEREST</b>	<b>\$</b>	<b>12,110.05</b>

### TOTAL INVESTMENTS at QTR END

Total investments in Logic	\$	24,116,705.80
Total investment in CD's	\$	1,494,000.00
<b>TOTAL INVESTMENTS</b>	<b>\$</b>	<b>25,610,705.80</b>

Investment report examined and approved by the Auditor's office

Corinna Speer, Auditor

Date:

2/5/2021

Investment report prepared by the Treasurer

Sheryl D. Davis

Date:

3/2/2021

## FROST BANK INTEREST FY 2021

1st Qtr Oct-Dec FY 2021	Oct. Int	Nov. Int.	Dec. Int	Total Qtr Int Earned
	0.01%	0.01%	0.01%	
Account Name				
General (10)	\$45.40	\$63.18	\$54.02	\$162.60
Local (85)	\$0.11	\$0.13	\$0.14	\$0.38
Federal (87)	\$0.07	\$0.07	\$0.07	\$0.21
CDA Asset Forfeiture (88)	\$0.20	\$0.22	\$0.30	\$0.72
2007 Ltd Tax Ob Bond (62)	\$0.11	\$0.35	\$0.41	\$0.87
2013 Unlim Tax Rd Bond (63)	\$0.50	\$3.55	\$4.20	\$8.25
2014 Ltd Tax Ref Bond(64)	\$0.97	\$3.14	\$3.62	\$7.73
2016 Ltd Tax Gen Ob Bond(65)	\$0.88	\$6.34	\$7.49	\$14.71
LEC Project (72)	\$1.52	\$1.11	\$0.11	\$2.74
Trust Account (90)	\$0.09	\$0.09	\$0.00	\$0.18
<b>Total</b>	<b>\$49.85</b>	<b>\$78.18</b>	<b>\$70.36</b>	<b>\$198.39</b>

# Logic FY 2021

1st Quarter FY 2021 Oct-Dec 2020	Beginning Balance	Oct. Int. 0.1890%	Nov. Int. 0.1592%	Dec. Int. 0.1504%	Deposits Oct	Deposits Nov	Deposits Dec	Withdrawals Oct	Withdrawals Nov	Withdrawals Dec	Ending Qtr. Balance
General	\$9,654,986.11	\$1,595.98	\$2,377.41	\$2,638.32	\$5,000,000.00	\$6,000,000.00	\$0.00	\$0.00	\$0.00	\$0.00	\$20,661,597.82
Road & Bridge	\$2,745,502.87	\$425.29	\$268.78	\$184.69	\$0.00	\$0.00	\$0.00	\$550,000.00	\$750,000.00	\$0.00	\$1,446,381.63
Courthouse Sec	\$26,570.31	\$4.28	\$3.47	\$3.40	\$0.00	\$0.00	\$0.00	\$0.00	\$0.00	\$0.00	\$26,581.46
Lateral Road & Bridge	\$211,008.09	\$33.86	\$27.58	\$26.95	\$0.00	\$0.00	\$0.00	\$0.00	\$0.00	\$0.00	\$211,096.48
Cty Clk Recs Mgmt	\$299,063.93	\$47.99	\$39.13	\$38.20	\$0.00	\$0.00	\$0.00	\$0.00	\$0.00	\$0.00	\$299,189.25
Cty Clk Rec Arc	\$201,791.45	\$32.38	\$26.38	\$25.77	\$0.00	\$0.00	\$0.00	\$0.00	\$0.00	\$0.00	\$201,875.98
Juv Prob Title IV	\$0.00	\$0.00	\$0.00	\$0.00	\$0.00	\$0.00	\$0.00	\$0.00	\$0.00	\$0.00	\$0.00
Fire Marshall	\$185,531.04	\$29.76	\$24.27	\$23.69	\$0.00	\$0.00	\$0.00	\$0.00	\$0.00	\$0.00	\$185,608.76
2007 Lim Tax Obl	\$124,009.06	\$19.89	\$16.23	\$15.84	\$0.00	\$0.00	\$0.00	\$0.00	\$0.00	\$0.00	\$124,061.02
2013 Unlim Tax Rd Bd	\$206,774.56	\$33.17	\$27.03	\$26.41	\$0.00	\$0.00	\$0.00	\$0.00	\$0.00	\$0.00	\$206,861.17
2014 Lim Tax Ref Bond	\$150,856.71	\$24.21	\$19.72	\$19.28	\$0.00	\$0.00	\$0.00	\$0.00	\$0.00	\$0.00	\$150,919.92
2016 LTD Tax Gen Obl	\$419,242.59	\$67.28	\$54.83	\$53.56	\$0.00	\$0.00	\$0.00	\$0.00	\$0.00	\$0.00	\$419,418.26
Tobacco Settlement	\$30,944.81	\$4.96	\$4.03	\$3.96	\$0.00	\$0.00	\$0.00	\$0.00	\$0.00	\$0.00	\$30,957.76
Federal SO Fort	\$127,092.43	\$20.38	\$16.63	\$16.22	\$0.00	\$0.00	\$0.00	\$0.00	\$0.00	\$0.00	\$127,145.66
Trust Account	\$25,766.63	\$4.12	\$3.31	\$3.20	\$0.00	\$0.00	\$0.00	\$0.00	\$766.63	\$0.00	\$25,010.63
<b>TOTAL</b>	\$14,409,140.59	\$2,343.55	\$2,908.80	\$3,079.49	\$5,000,000.00	\$6,000,000.00	\$0.00	\$550,000.00	\$750,766.63	0.00	\$24,116,705.80



## CD Interest FY 2021

1st Qtr FY 2021 October-December					Total CD interest earned
BANK NAME	ACCT NUMBER	Oct. Int.	Nov. Int.	Dec. Int.	
<b>Texas Regional</b>	<b>20647</b>	\$ -	\$ 378.08	\$ -	\$ 378.08
<b>Hondo</b>	<b>50946</b>	\$ -	\$ 315.07	\$ -	\$ 315.07
<b>Randolph Brooks</b>	<b>143831</b>	\$ 301.72	\$ 291.99	\$ 301.72	\$ 895.43
<b>Security Service</b>	<b>9080</b>	\$ 264.35	\$ 273.15	\$ 264.35	\$ 801.85
<b>Security State</b>	<b>60000022</b>	\$ 84.93	\$ 82.19	\$ 84.94	\$ 252.06
<b>Texas Heritage</b>	<b>54659</b>	\$ 444.11	\$ 429.78	\$ 63.44	\$ 937.33
				Total Int	\$ 3,579.82

## CD INVESTMENT LIST

BANK NAME	ACCT NUMBER	AMOUNT	MATURITY DATE	INTEREST PAID BACK TO COUNTY	INTEREST RATE
Hondo	50946	\$250,000.00	1/5/2022	Qtr	0.50%
Texas Heritage	54659	\$249,000.00	12/6/2021	Monthly	0.30%
Texas Regional	20647	\$250,000.00	11/27/2021	Qtr	0.60%
Randolph Brooks	143831	\$245,000.00	1/7/2022	Monthly	1.45%
Security Service	9080	\$250,000.00	1/19/2022	Monthly	1.29%
Security State	60000022	\$250,000.00	6/7/2021	Monthly	0.40%



## KENDALL COUNTY COMMISSIONERS COURT AGENDA REQUEST

**COMMISSIONER COURT DATE: 3/8/2021**  
**OPEN SESSION**

<b>SUBJECT</b>	Sales Tax Report
<b>DEPARTMENT &amp; PERSON MAKING REQUEST</b>	Treasurer's office Sheryl D'Spain
<b>PHONE # OR EXTENSION #</b>	830-249-9343 ext. 220
<b>TIME NEEDED FOR PRESENTATION</b>	2 minutes
<b>WORDING OF AGENDA ITEM</b>	Presentation of Sales Tax report
<b>REASON FOR AGENDA ITEM</b>	To report on the portion of sales tax reimbursed from the State Comptroller's office.
<b>IS THERE DOCUMENTATION</b>	Yes, the report is on the County Website under departments, County Treasurer
<b>WHO WILL THIS AFFECT?</b>	Countywide
<b>ADDITIONAL INFORMATION</b>	None



**Sheryl D'Spain**

Kendall County Treasurer

201 E. San Antonio, Suite 302 • Boerne, TX. 78006

830-249-9343 ext. 220 • Fax 830-249-9340

sheryl.dspain@co.kendall.tx.us

March 8, 2021

TO: Honorable Darrel Lux, County Judge  
Honorable Christina Bergmann, Commissioner, Pct. 1  
Honorable Richard Elkins, Commissioner, Pct. 2  
Honorable Richard Chapman, Commissioner, Pct. 3  
Honorable Don Durden, Commissioner, Pct. 4

RE: Comparison report for the collection of sales tax in Kendall County

In February, Kendall County received collections of \$ 436,045.40 for the month of December 2020. This figure is up 14.99% from December collections the previous year. Our year-to-date collections are \$ 795,506.08 an increase of 15.66% from last year.

A handwritten signature in blue ink that reads "Sheryl D'Spain".

Sheryl D'Spain  
Treasurer

# Sales Tax Report 2021

Sales tax collection for month	Month collection received	Sales Tax Collection 2020	Sales Tax Collection 2021	% change from 2020	2020 sales tax collections year to date	2021 sales tax collections year to date	% change from 2020
Nov-20	Jan-21	308,616.36	359,460.68	16.47%	308,616.36	359,460.68	16.47%
Dec-20	Feb-21	379,196.74	436,045.40	14.99%	687,813.10	795,506.08	15.66%
Jan-21	Mar-21	315,057.64	0.00	0.00%	1,002,870.74	0.00	0.00%
Feb-21	Apr-21	283,629.36	0.00	0.00%	1,286,500.10	0.00	0.00%
Mar-21	May-21	338,947.93	0.00	0.00%	1,625,448.03	0.00	0.00%
Apr-21	Jun-21	334,237.77	0.00	0.00%	1,959,685.80	0.00	0.00%
May-21	Jul-21	321,552.32	0.00	0.00%	2,281,238.12	0.00	0.00%
Jun-21	Aug-21	425,310.33	0.00	0.00%	2,706,548.45	0.00	0.00%
Jul-21	Sep-21	376,451.09	0.00	0.00%	3,082,999.54	0.00	0.00%
Aug-21	Oct-21	331,547.90	0.00	0.00%	3,414,547.44	0.00	0.00%
Sep-21	Nov-21	373,364.80	0.00	0.00%	3,787,912.24	0.00	0.00%
Oct-21	Dec-21	366,839.87	0.00	0.00%	4,154,752.11	0.00	0.00%

## Total Sales Tax Revenue in Previous Years

Year	Total Collections	% change from previous year
2020	\$4,154,752.11	8.45%
2019	\$3,831,153.66	10.34%
2018	\$3,472,222.80	2.65%

\*\*covering payments from Nov 2020-Oct 2021



## KENDALL COUNTY COMMISSIONERS COURT AGENDA REQUEST

<b>COMMISSIONER COURT DATE: 3/8/2021</b> <b>OPEN SESSION</b>	
<b>SUBJECT</b>	Burn Ban
<b>DEPARTMENT &amp; PERSON MAKING REQUEST</b>	Darrel L. Lux, County Judge Jeffery Fincke, Fire Marshal
<b>PHONE # OR EXTENSION #</b>	830-249-9343
<b>TIME NEEDED FOR PRESENTATION</b>	3 minutes
<b>WORDING OF AGENDA ITEM</b>	Consideration and action on the burn ban (Authority Section 352.081, Local Government Code)
<b>REASON FOR AGENDA ITEM</b>	To determine whether or not there is a need for a ban on burning
<b>WHO WILL THIS AFFECT?</b>	Countywide
<b>ADDITIONAL INFORMATION</b>	Judge Lux lifted the BURN BAN February 27, 2021 at 12:30 p.m. To keep the BURN BAN <u>off</u> , it needs to be lifted by Order of Commissioners Court on Monday, March 8, 2021.



## KENDALL COUNTY COMMISSIONERS COURT AGENDA REQUEST

<b>COMMISSIONER COURT DATE: 3/8/2021</b> <b>OPEN SESSION</b>	
<b>SUBJECT</b>	COVID-19 Coronavirus Update
<b>DEPARTMENT &amp; PERSON MAKING REQUEST</b>	Darrel L. Lux, County Judge Jeffery Fincke, EMC
<b>PHONE # OR EXTENSION #</b>	830-249-9343
<b>TIME NEEDED FOR PRESENTATION</b>	5 minutes
<b>WORDING OF AGENDA ITEM</b>	Update on Coronavirus COVID-19 for Kendall County and action if necessary.
<b>REASON FOR AGENDA ITEM</b>	To give any new information to the public concerning the Coronavirus COVID-19.
<b>WHO WILL THIS AFFECT?</b>	Countywide
<b>ADDITIONAL INFORMATION</b>	None



## KENDALL COUNTY COMMISSIONERS COURT AGENDA REQUEST

**COMMISSIONER COURT DATE: 3/8/2021**  
**OPEN SESSION**

<b>SUBJECT</b>	Proposed Court Order Regulating the Discharge of Firearms in Subdivisions
<b>DEPARTMENT &amp; PERSON MAKING REQUEST</b>	Don Durden, Commissioner Precinct 4
<b>PHONE # OR EXTENSION #</b>	210-414-9099
<b>TIME NEEDED FOR PRESENTATION</b>	15 minutes
<b>WORDING OF AGENDA ITEM</b>	Presentation of the proposed Court Order Regulating the Discharge of Firearms in Subdivisions, receipt of public comments, discussion among members of the Court, and possible action.
<b>REASON FOR AGENDA ITEM</b>	Some members of the public are concerned about the danger to the public as a result of the County not exercising the authority granted to it by the legislature to regulate the discharge of firearms on small tracts in subdivisions in unincorporated areas.
<b>WHO WILL THIS AFFECT?</b>	The Public
<b>ADDITIONAL INFORMATION</b>	In deference to the long history of hunting in Kendall County, this item is intended to provide an opportunity for the Court to hear from members of the public and to discuss if changes are warranted prior to consideration of the Court Order.



**STATE OF TEXAS**

**KENDALL COUNTY**

**KENDALL COUNTY COURT ORDER NO. \_\_\_\_\_**

**ORDER REGULATING THE DISCHARGE OF FIREARMS IN SUBDIVISIONS**

**WHEREAS**, the Commissioners Court of Kendall County, Texas desires to promote public safety and reduce the danger associated with the discharge of firearms and air guns in the County; and

**WHEREAS**, Section 235.022 of the Texas Local Government Code provides that the Commissioners Court of a County by order may regulate and/or prohibit the discharge of firearms and air guns on lots that are ten acres and smaller and which are located in subdivisions that have been platted and filed of record, and which are located, in whole or in part, in the unincorporated area of the county.

**NOW, THEREFORE**, the Kendall County Commissioners Court enters the following order in multiple parts as follows:

**Section 1 - Definitions**

**Air Gun:** Any gun that discharges a pellet or BB greater than 0.177 caliber by means of compressed air, gas propellant, or a spring.

**Firearm:** Any device designed, made, or adapted to expel a projectile through a barrel by using the energy generated by an explosion or burning substance or any device readily convertible to that use.

**Hunting Cooperative:** A cooperative enterprise in which participating landowners pool their acreage and lease it for hunting purposes under the authority of a Hunting Lease License and in which the leasing profits are distributed to the landowners according to the landowners' participation.

**Hunting Lease License:** A license issued by the Texas Parks and Wildlife Department

**Subdivision:** A subdivision of real property, all or part of which is located in the unincorporated area of a county and for which a plat is required to be prepared and filed under Chapter 232, Texas Local Government Code.

**Varmint:** An animal considered a pest, specifically one classified as vermin and unprotected by game law.

**Section 2 – Prohibition**

To promote public safety, the discharge of firearms and air guns (as defined above) is hereby prohibited in Kendall County on lots that are three (3) acres or smaller and which are located in subdivisions that have been platted and filed of record, and which subdivisions are located, in whole or in part, in the unincorporated area of the county.

### **Section 3 – Penalty**

A person commits an offense if the person intentionally or knowingly engages in conduct that is in violation of a regulation under this Order. An offense under this Order is a Class C misdemeanor. If it is shown on the trial of an offense under this Order that the person has previously been convicted of an offense under this Order, the offense is a Class B misdemeanor.

### **Section 4 – Exceptions and Waivers**

The prohibition in the Order does not apply to the discharge of a firearm or air gun in the following circumstances:

If the person discharging the firearm is a peace officer, on duty, acting in his official capacity.

If the person discharging the firearm is acting in self-defense, in defense of a third party, or in defense of a person's property, as defined in Chapter 9, Texas Penal Code;

If the person who discharges the firearm is controlling varmints and/or predators on his lot.

If the person who discharges the firearm is hunting within a hunting cooperative licensed by the Texas Parks and Wildlife Department and is the Licensee or has permission of the Hunting Cooperative Lease Licensee.

This prohibition may be waived to allow the discharge of a firearm by a federally licensed firearms dealer or a business establishment that involves the discharge or other use of firearms for silhouette, skeet, trap, target, self-defense, or similar shooting, provided such operations were legally in existence prior to the effective date of this Court Order. Such waiver may be granted upon written request submitted to Commissioners Court, who shall determine, in its discretion, whether to grant the waiver. No waiver may be granted unless the applicant can clearly demonstrate that operation of the business will not impair public safety or otherwise constitute a danger to persons or property.

Approved this \_\_\_\_ day of \_\_\_\_\_, 2021 by the Kendall County Commissioners Court.

---

Darrel L. Lux  
County Judge

---

Christina Bergmann  
Commissioner, Precinct 1

---

Richard Elkins  
Commissioner, Precinct 2

---

Richard Chapman  
Commissioner, Precinct 3

---

Don Durden  
Commissioner, Precinct 4

Attest

---

Darlene Herrin  
County Clerk



## KENDALL COUNTY COMMISSIONERS COURT AGENDA REQUEST

<b>COMMISSIONER COURT DATE: 3/8/2021</b> <b>OPEN SESSION</b>							
<b>SUBJECT</b>	Kendall County Parks Advisory Board Appointments						
<b>DEPARTMENT &amp; PERSON MAKING REQUEST</b>	Don Durden, Commissioner Precinct 4						
<b>PHONE # OR EXTENSION #</b>	210-414-9099						
<b>TIME NEEDED FOR PRESENTATION</b>	5 minutes						
<b>WORDING OF AGENDA ITEM</b>	Consideration of a schedule to complete the formation of the Kendall County Parks Advisory Board.						
<b>REASON FOR AGENDA ITEM</b>	<p>During the January 25, 2021 Commissioners Court, the Parks Advisory Board was created and by laws were approved, creating a 9-member board. A subsequent item on that same date appointed 7 members with 2 additional members to be appointed at an unspecified future date, with at least two of those coming from Precinct 4. In the interim, four additional individuals have been identified or nominated for consideration: Brad Gessner, Judi Youngers, Shirley Solis, and Dale Bransford. There may be additional nominees who have an interest in serving on this board. This item sets a definitive time frame to complete the formation of the Advisory Board, as follows:</p> <table><tr><td>Deadline for nominations:</td><td>March 19, 2021</td></tr><tr><td>Nominees meet with Parks Director:</td><td>April 2, 2021</td></tr><tr><td>Consideration and action by Commissioners:</td><td>April 12, 2021</td></tr></table>	Deadline for nominations:	March 19, 2021	Nominees meet with Parks Director:	April 2, 2021	Consideration and action by Commissioners:	April 12, 2021
Deadline for nominations:	March 19, 2021						
Nominees meet with Parks Director:	April 2, 2021						
Consideration and action by Commissioners:	April 12, 2021						
<b>WHO WILL THIS AFFECT?</b>	The Public						
<b>ADDITIONAL INFORMATION</b>	None						



## KENDALL COUNTY COMMISSIONERS COURT AGENDA REQUEST

**COMMISSIONER COURT DATE: 3/8/2021**  
**OPEN SESSION**

<b>SUBJECT</b>	451st Judicial District Court docket update
<b>DEPARTMENT &amp; PERSON MAKING REQUEST</b>	Kirsten B. Cohoon, 451st District Judge
<b>PHONE # OR EXTENSION #</b>	830-249-9343
<b>TIME NEEDED FOR PRESENTATION</b>	10 minutes
<b>WORDING OF AGENDA ITEM</b>	Update on the District Court's numbers and jury trials held during the Covid-19 pandemic.
<b>REASON FOR AGENDA ITEM</b>	Update the County Commissioners and public on the progress of the 451st District Court.
<b>WHO WILL THIS AFFECT?</b>	Countywide
<b>ADDITIONAL INFORMATION</b>	None



## KENDALL COUNTY COMMISSIONERS COURT AGENDA REQUEST

<b>COMMISSIONER COURT DATE: 3/8/2021</b> <b>OPEN SESSION</b>	
<b>SUBJECT</b>	Legislation - 87th Texas Legislature
<b>DEPARTMENT &amp; PERSON MAKING REQUEST</b>	Richard Elkins, Commissioner Precinct 2
<b>PHONE # OR EXTENSION #</b>	830-249-9343
<b>TIME NEEDED FOR PRESENTATION</b>	5 minutes
<b>WORDING OF AGENDA ITEM</b>	Update on the public survey validating proposed legislation for the 87th Texas Legislative Session.
<b>REASON FOR AGENDA ITEM</b>	Legislation to provide additional tools for Commissioners Court to reflect the desires of Kendall County residents.
<b>WHO WILL THIS AFFECT?</b>	Countywide
<b>ADDITIONAL INFORMATION</b>	None



## KENDALL COUNTY COMMISSIONERS COURT AGENDA REQUEST

<b>COMMISSIONER COURT DATE: 2/8/2021</b> <b>OPEN SESSION</b>	
<b>SUBJECT</b>	Request for Relief - 919 SH 46 E
<b>DEPARTMENT &amp; PERSON MAKING REQUEST</b>	Development Engineer - Mary Ellen Schulle
<b>PHONE # OR EXTENSION #</b>	830-249-9343 Ext. 252
<b>TIME NEEDED FOR PRESENTATION</b>	5 Minutes
<b>WORDING OF AGENDA ITEM</b>	Consideration and action on a request for relief from the setback requirements in accordance to Section 304.1100 of the Kendall County Development Rules and Regulations to allow detention facilities to extend 25' into the building setback at a commercial facility to be constructed at 919 SH 46 E (James Schuepbach - Bergheim Trading Company, LLC, Owner)
<b>REASON FOR AGENDA ITEM</b>	Request for Relief - 919 SH46 E
<b>WHO WILL THIS AFFECT?</b>	Pct # 3
<b>ADDITIONAL INFORMATION</b>	None

## **REQUEST FOR RELIEF (Variance)**

### From the Kendall County (KC) Development Rules and Regulations (Section 106)

1. Date February 25, 2021
2. Location of Property: 919 E. SH 46, Bergheim, Texas  
\_\_\_\_\_
3. Name of Development (If Applicable): Bergheim Memorial Shopping Center  
\_\_\_\_\_
4. Property Owner/Developer Name: Bergheim Trading Company, LLC  
\_\_\_\_\_
5. Relief Requested (Reference the specific Section/Paragraph of the current KC Development Rules and Regulations:  
  
Section 304.1100 – To allow the detention pond to encroach 25-feet into the building  
line setback.  
\_\_\_\_\_  
\_\_\_\_\_
6. Reason(s) for Requesting Relief: (Please refer to Section 106, Relief by County Commissioners Court in answering these questions)
  - a. What special circumstances or conditions affecting the land involved such that the strict interpretation of the provisions of these regulations would deprive you of the reasonable use of this land.  
  
The strict interpretation of this provision would deprive the reasonable  
development of the land with respect to the potential expansion of the TXDOT  
right-of-way. All reasonable efforts have been made by the Owner and County  
Staff to address community concerns for the set back requirements along SH 46.

- b. Why is relief necessary for the preservation and enjoyment of a substantial property right of yours?

The relief allows for the highest and best use development of the property.

- c. Will the granting of relief not be detrimental to the public's health, safety, and welfare? Please explain.

No. This relief will not be detrimental because the structural improvements  
including the canopies and buildings, which would potentially cause a safety  
issue, are located well over 50 feet from the right-of-way.

- d. Will the granting of relief not have the effect of preventing the orderly subdivision of other land in the area? Please explain.

No. This relief will have no impact on the orderly subdivision of the land.

James H. Schuepbach  
Signature

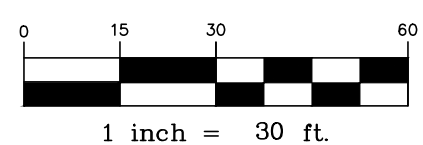
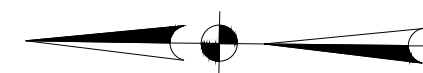
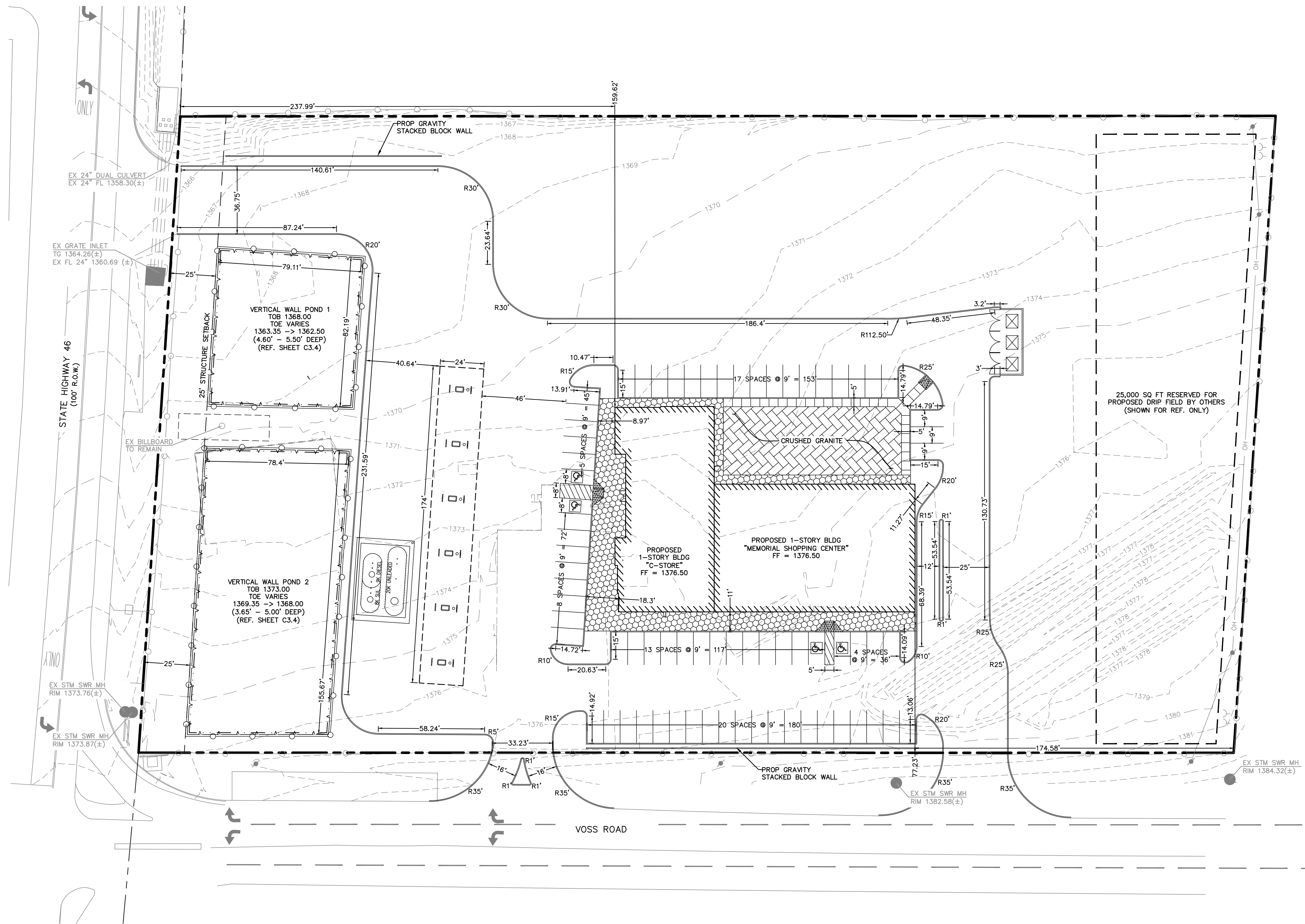
~~XXXXXXXXXXXX~~  
Phone Number

James Schuepbach  
Printed Name

2/25/2021  
Date

The owner has agreed to reconstruct the detention pond if the proposed TXDOT  
right-of-way expansion along SH 46 impacts the detention pond walls.





1 inch = 30 ft.  
GRAPHIC SCALE

LEGEND

	FL	PROPOSED FIRE LANE (RED STRIPING)
	FL	PROPOSED BUILDING PERIMETER SIDEWALK
	FL	PROPOSED CURB RAMP
		EX. MANHOLE
		EX. STORM SEWER
		EX. WATER LINE
		EX. SANITARY SEWER LINE
		EX. OVERHEAD POWER LINE
		EX. UNDERGROUND GAS LINE
		EX. MAJOR CONTOUR
		EX. MINOR CONTOUR

GENERAL NOTES

1. PAVEMENT DIMENSIONS AND RADII ARE FACE TO FACE OF CURB, UNLESS OTHERWISE NOTED.
2. RADII ARE 3' UNLESS OTHERWISE NOTED.
3. REFER TO SITE ELECTRICAL PLAN FOR PROPOSED SITE LIGHTING LAYOUT.
4. REFER TO ARCHITECTURAL PLANS FOR EXACT BUILDING/FOUNDATION DIMENSIONS.


CALL BEFORE YOU DIG  
TEXAS ONE CALL PARTICIPANTS REQUEST  
72 HOURS NOTICE BEFORE YOU DIG, DRILL  
OR BLAST - STOP CALL  
TEXAS ONE CALL SYSTEM  
1-800-344-8377  
IN HOUSTON  
(713)-223-4567

MEMORIAL SHOPPING  
CENTER @ SH 46  
LOCATED IN  
BERGHEIM, TEXAS

DIMENSION CONTROL  
PLAN

AL PROJECT NO.  
59619.CV.003  
DATE: FEB. 2021  
SCALE: 1"=30'  
DRAWN BY: BM  
CHECKED BY: KAD

09 FEBRUARY 2021



ALJLindsey  
Civil Engineer  
No. 102152  
State of Texas  
Houston, TX 77060  
281.301.5665  
FRN F-11526

REVISIONS

DATE

SHEET  
C1.1



## KENDALL COUNTY COMMISSIONERS COURT AGENDA REQUEST

<b>COMMISSIONER COURT DATE: 3/8/2021</b> <b>OPEN SESSION</b>	
<b>SUBJECT</b>	Request for Relief - 106 Spring Rd
<b>DEPARTMENT &amp; PERSON MAKING REQUEST</b>	Development Engineer - Mary Ellen Schulle
<b>PHONE # OR EXTENSION #</b>	830-249-9343 ext 252
<b>TIME NEEDED FOR PRESENTATION</b>	5 Minutes
<b>WORDING OF AGENDA ITEM</b>	Consideration and action on a request for relief from the building setback requirements in Section 304.1100 of the Kendall County Development Rules and Regulations to allow Cabin 1 to be located 11.8 feet from the edge of Spring Road Right-Of-Way at 106 Spring Rd.
<b>REASON FOR AGENDA ITEM</b>	Request for Relief - 106 Spring Rd.
<b>WHO WILL THIS AFFECT?</b>	Pct # 4
<b>ADDITIONAL INFORMATION</b>	Cabin has been constructed and is located 11.8 feet from the edge of the ROW and approximately 30 feet from the edge of pavement of Spring Rd. All future cabins will be located outside of the building setback line.



**REQUEST FOR RELIEF (Variance)**

From the Kendall County (KC) Development Rules and Regulations  
(Section 106)


1. Date November 14, 2020
2. Location of Property: 106 Spring Road  
Fredericksburg TX 78624
3. Name of Development (If Applicable): Alamo Springs Ranch
4. Property Owner/Developer Name: RIO & SLO Holdings LLC
5. Relief Requested (Reference the specific Section/Paragraph of the current KC Development Rules and Regulations:  
Section 304 of the Kendall County Development Rules  
and Regulations which requires 50' setbacks on all  
property lines for commercial projects. Setback request  
is 11.86 ft which is a s-built setback from the ROW to the Cabin.
6. Reason(s) for Requesting Relief: (Please refer to Section 106, Relief by County Commissioners Court in answering these questions)
  - a. What special circumstances or conditions affecting the land involved such that the strict interpretation of the provisions of these regulations would deprive you of the reasonable use of this land.  
Due to elevation changes in the area of the  
Cabins, 1-Cabin is located 30' from the Spring  
Road for public safety allowing access to porch.  
Setback request is 11.86 ft
  - b. Why is relief necessary for the preservation and enjoyment of a substantial property right of yours?  
The view from the porch is safe and secure  
for guests.

- c. Will the granting of relief not be detrimental to the public's health, safety, and welfare? Please explain.

Correct, allows for safe, peaceful view from  
the porch to see creeks/wildlife.

- d. Will the granting of relief not have the effect of preventing the orderly subdivision of other land in the area? Please explain.

No, there are other facilities/business less  
than 25' in the area of Alamo Springs.



Signature

~~XXXXXXXXXXXXXXXXXXXX~~

Phone Number

Richard J ORR JR.

Printed Name

~~12/16/2020~~ <sup>RDW</sup> <sup>SLMD</sup> 2/26/2021

Date

Sharon L Miller Orr

Sharon L Miller Orr

~~XXXXXXXXXXXXXXXXXXXX~~

~~12/16/2020~~ <sup>RDW</sup> <sup>SLMD</sup> 2/26/2021

OE

12-11-21 temporary subdivision

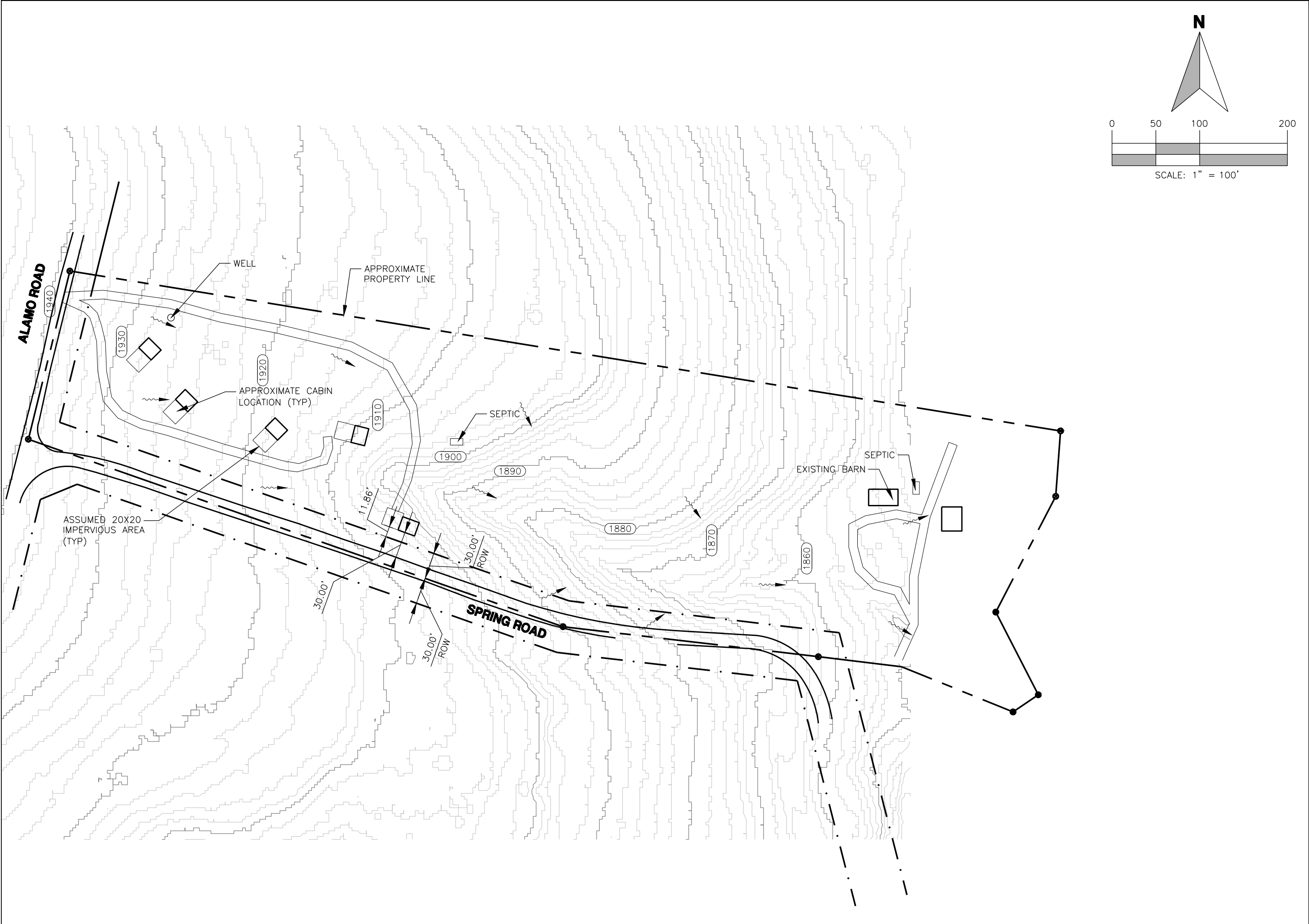


IMAGE: RAFTER HOLLOW NE

ISSUE DATE:	09/22/2020
DRAWN BY:	CGC
CHECKED BY:	JS
SCALE:	1" = 100'
JOB NO.:	11095.002

SHEET NO.:

01

OF 01

STATE OF TEXAS

CURT GARRETT CAMPBELL

106851

LICENSED PROFESSIONAL ENGINEER

2/25/2021

Curt G. Campbell, P.E.  
License No. 106851

**SITE LAYOUT**  
PROPOSED CABINS  
RIO & SLO HOLDINGS LLC  
KENDALL COUNTY, TEXAS

REV	DESCRIPTION	BY	DATE

**WESTWARD**  
Environmental Engineering. Natural Resources.  
P.O. Box 2205 Boerne, Texas 78006  
(830) 249-8284 Fax: (830) 249-0221  
TBPE REG. NO.: F-4524

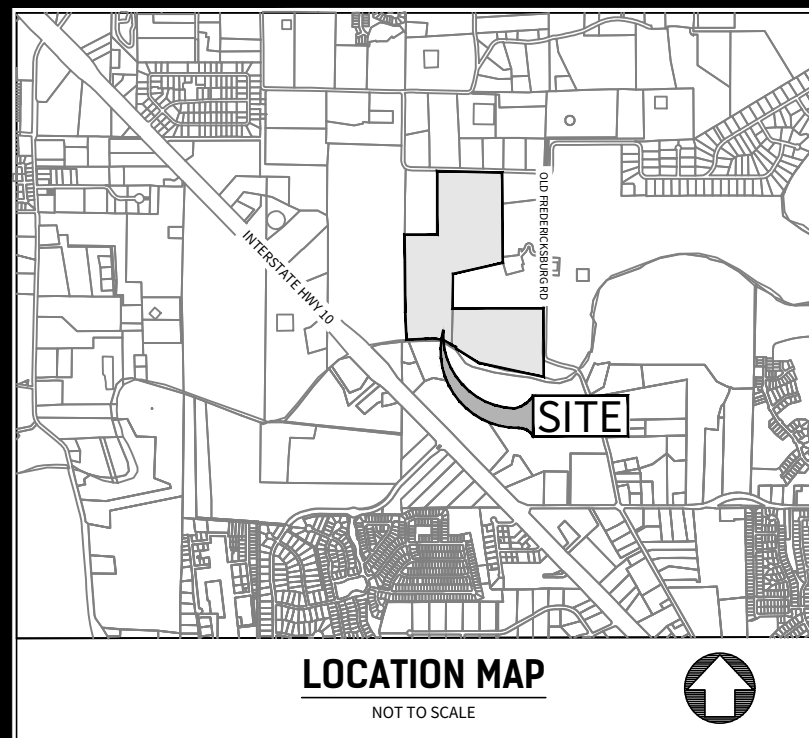




## KENDALL COUNTY COMMISSIONERS COURT AGENDA REQUEST

<b>COMMISSIONER COURT DATE: 3/8/2021</b> <b>OPEN SESSION</b>	
<b>SUBJECT</b>	Masterplan - Lily Ranch
<b>DEPARTMENT &amp; PERSON MAKING REQUEST</b>	Development Engineer - Mary Ellen Schulle
<b>PHONE # OR EXTENSION #</b>	830-249-9343 ext 252
<b>TIME NEEDED FOR PRESENTATION</b>	5 Minutes
<b>WORDING OF AGENDA ITEM</b>	Consideration and action on approving a masterplan for Lily Ranch in accordance with Section 202 of the Kendall County Development Rules and Regulations.
<b>REASON FOR AGENDA ITEM</b>	Masterplan - Lily Ranch
<b>WHO WILL THIS AFFECT?</b>	Pct # 2
<b>ADDITIONAL INFORMATION</b>	None





**LEGEND**

- SUBDIVISION BOUNDARY
- UNIT BOUNDARY
- 100 YEAR FEMA FLOODPLAIN
- 100' FLOODPLAIN BUFFER
- AMENITY CENTER / EX. HOUSE
- BOERNE ETJ / COSA ETJ
- COUNTY LINE
- PROPOSED SITE ACCESS LOCATION

LINE TABLE		
LINE	BEARING	LENGTH
L1	N76°01'54"W	228.43'
L2	N80°24'36"W	201.43'
L3	N82°31'12"W	266.77'
L4	N79°37'45"W	279.70'
L5	N74°08'30"W	293.75'
L6	N61°53'31"W	122.02'
L7	N40°26'07"W	295.14'
L8	N50°53'35"W	93.53'
L9	N52°39'58"W	84.63'
L10	N70°45'01"W	137.74'
L11	S88°39'42"W	388.64'
L12	S87°53'42"W	279.65'
L13	N00°14'23"E	521.01'
L14	N00°28'13"W	90.30'
L15	N00°44'23"E	362.04'
L16	S80°28'49"E	362.85'

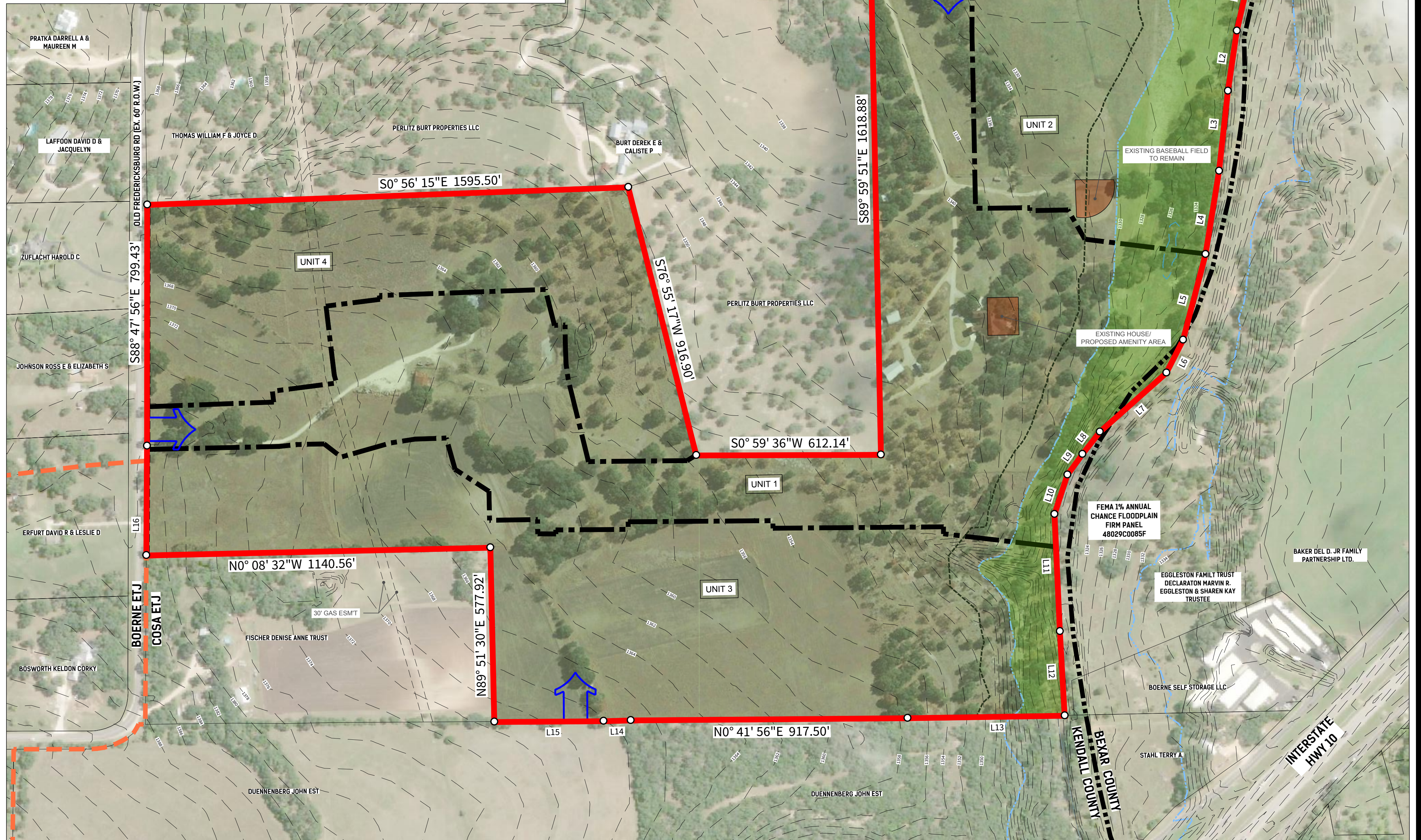
LAND USE AND DENSITY TABLE								
UNIT	LAND USE	GROSS AC.	100 YEAR FLOODPLAIN AC.	OPEN SPACE AC.	AMENITY CENTER AC.	LOT COUNT	Ac/DU	DU/Ac.
1	SINGLE FAMILY RESIDENTIAL	48.65	5.52	7.89	1.16	133	0.37	2.73
2	SINGLE FAMILY RESIDENTIAL	17.10	6.14	2.92	0.32	23	0.74	1.35
3	SINGLE FAMILY RESIDENTIAL	32.55	1.31	3.80	N/A	146	0.22	4.49
4	SINGLE FAMILY RESIDENTIAL	21.74	N/A	2.96	N/A	87	0.25	4.00
TOTAL		120.04	12.97	17.57	1.48	389	0.31	3.24

**LEGAL DESCRIPTION:**

120.04 ACRES OF LAND LOCATED IN THE JOSE RAMON AROCHA SURVEY NUMBER 171, ABSTRACT NUMBER 2, KENDALL COUNTY, TEXAS CONSISTING OF 80.04 ACRES OF LAND CONVEYED TO TERRY D. ADAMS, SYLVIA ADAMS, JAY W. RUDD AND LORETTA RUDD, AS DESCRIBED IN VOLUME 1086, PAGE 769, OFFICIAL PUBLIC RECORDS OF KENDALL COUNTY, TEXAS AND 40.00 ACRES OF LAND CONVEYED TO TONY GARRITANO AS DESCRIBED IN VOLUME 1218, PAGE 974, OFFICIAL PUBLIC RECORD OF KENDALL COUNTY, TEXAS.

**NOTES:**

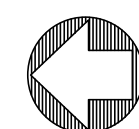
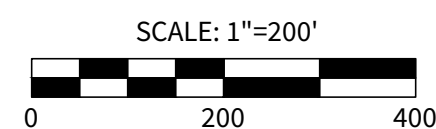
- THE COORDINATES SHOWN ARE BASED ON THE TEXAS STATE PLANE COORDINATE SYSTEM, SOUTH CENTRAL ZONE, NAD83 (93).
- PROPERTY IS LOCATED WITHIN THE CITY OF SAN ANTONIO EXTRA-TERRITORIAL JURISDICTION IN KENDALL COUNTY, TEXAS.
- SEWER SERVICE WILL BE PROVIDED BY SAN ANTONIO WATER SYSTEM.
- WATER SERVICE WILL BE PROVIDED BY SAN ANTONIO WATER SYSTEM.
- ELECTRIC SERVICE WILL BE PROVIDED BY CPS ENERGY.
- GAS SERVICE WILL BE PROVIDED BY GREY FOREST UTILITIES.
- CABLE TELEVISION SERVICE TO BE PROVIDED BY SPECTRUM.
- THE PROPERTY IS WITHIN THE BOERNE INDEPENDENT SCHOOL DISTRICT BOUNDARY.
- DETENTION FACILITIES SHALL BE DESIGNED IN ACCORDANCE TO KENDALL COUNTY DEVELOPMENT RULES AND REGULATIONS. THE NUMBER, SIZE AND LOCATION OF PONDS WILL BE DETERMINED DURING PLATTING.
- UNIT BOUNDARIES ARE SUBJECT TO CHANGE DURING PLATTING. UNIT PHASING WILL BE REQUIRED TO MEET SECONDARY ACCESS.
- ALL STREETS WILL BE PRIVATELY MAINTAINED BY THE HOMEOWNERS ASSOCIATION.
- COMMERCIAL WASTE SERVICE IS AVAILABLE.
- THIS PROPERTY WILL ADHERE TO THE CAMP BULLIS DARK SKY LIGHTNING REQUIREMENTS.



DEVELOPER:  
ASHTON WOODS  
17319 San Pedro, Suite 140  
San Antonio, Texas 78231  
P:(210) 549.2565

LILY RANCH / MASTER DEVELOPMENT PLAN

San Antonio ETJ, Kendall County, Texas    FEBRUARY 2021



CUDE ENGINEERS  
4122 Pond Hill Road, Suite 101  
San Antonio, Texas 78231  
P:(210) 681.2951 F: (210) 523.7112





## KENDALL COUNTY COMMISSIONERS COURT AGENDA REQUEST

<b>COMMISSIONER COURT DATE: 3/8/2021</b> <b>OPEN SESSION</b>	
<b>SUBJECT</b>	Road & Bridge Monthly Report
<b>DEPARTMENT &amp; PERSON MAKING REQUEST</b>	Road and Bridge: Don Evans, Interim Road Supervisor
<b>PHONE # OR EXTENSION #</b>	830-249-9343 EXT 656
<b>TIME NEEDED FOR PRESENTATION</b>	5 Minutes
<b>WORDING OF AGENDA ITEM</b>	Summary of Road Work For January 2021
<b>REASON FOR AGENDA ITEM</b>	Report Progress of Road Work
<b>WHO WILL THIS AFFECT?</b>	County wide progress report.
<b>ADDITIONAL INFORMATION</b>	None.



## Kendall County Road and Bridge Jan. 2021 Report

Precinct	Address #	Street	Location Description	Activity	Notes	Task ID	Date
1	10008	JOHNS RD		Contract Services	Pothole Repair	49556	1/25/21
1	10001	JOHNS RD		Contract Services	Pothole Repair	49557	1/25/21
1	10008	JOHNS RD		Maintenance	Road Surface	49525	1/29/21
1	10008	JOHNS RD		Maintenance	Road Surface	49473	1/25/21

## Kendall County Road and Bridge Jan. 2021 Report

Precinct	Address #	Street	Location Description	Activity	Notes	Task ID	Date
2	127	CAMP ALZAFAR RD	End	Contract Services	Pothole Repair	49554	1/22/21
2	12	CAMP ALZAFAR RD	12 to 25	Contract Services	Pothole Repair	49552	1/21/21
2	25	CAMP ALZAFAR RD	25 to 127	Contract Services	Pothole Repair	49550	1/19/21
2	202	CHARGER BLVD	Brush Site	County Road and Bridge	Mix RAP	49388	1/19/21
2	202	CHARGER BLVD	Brush Site	County Road and Bridge	Mix RAP	49475	1/25/21
2	202	CHARGER BLVD	Brush Site	County Road and Bridge	Mix RAP	49345	1/6/21
2	202	CHARGER BLVD	Brush Site	County Road and Bridge	Mix RAP	49377	1/15/21
2	202	CHARGER BLVD	Brush Site	County Road and Bridge	Mix RAP	49353	1/8/21
2	202	CHARGER BLVD	Brush Site	County Road and Bridge	Mix RAP	49351	1/7/21
2	202	CHARGER BLVD	Brush Site	Equipment	Equipment Staging	49339	1/6/21

# Kendall County Road and Bridge Jan. 2021 Report

Precinct	Address #	Street	Location Description	Activity	Notes	Task ID	Date
3		CRABAPPLE RD	@ .3 Miles	Brush	Tree Removal	49430	1/20/21
3		EDGE FALLS RD	8.53 to 8.58 Miles	Brush	Brush Removal	49372	1/14/21
3		CRABAPPLE RD	@ .3 Miles	Brush	Tree Removal	49427	1/19/21
3		CRABAPPLE RD	@ .3 Miles	Brush	Tree Removal	49441	1/21/21
3		OLD BLANCO RD	5.1 to 5.5 Miles	Brush	ROW Clearing	49423	1/27/21
3		OLD BLANCO RD	4.4 to 4.8 Miles	Brush	ROW Clearing	49456	1/25/21
3		OLD BLANCO RD	4.8 to 5.1	Brush	ROW Clearing	49412	1/26/21
3		OLD BLANCO RD	.9 to 1.1 Miles	Brush	ROW Clearing	49494	1/29/21
3		OLD BLANCO RD	3.4 to 3.5	Brush	ROW Clearing	49479	1/28/21
3		CRABAPPLE RD	@ .3 Miles	Brush	Tree Removal	49446	1/22/21
3	1133	FM 3351 N	Kendalia Yard	County Road and Bridge	Driver Training	49354	1/8/21
3		EDGE FALLS RD	@ .1 Miles	Equipment	Equip Staging	49371	1/14/21
3	34	CRABAPPLE RD		Maintenance	Shoulder Work	49344	1/6/21
3		ARTHUR ST	.1 to .2 Miles	Maintenance	Ditch Maint	49374	1/14/21
3	210	REMINGTON DR		Maintenance	Ditch Maint	49378	1/15/21
3	208	REMINGTON DR		Maintenance	Shoulder Work	49341	1/6/21
3	238	RIVER FOREST DR		Maintenance	Repair Wash Out	49313	1/4/21
3		WINCHESTER DR	@ .01 Miles	Maintenance	Level Road Surface	49443	1/22/21
3		WINCHESTER DR	@ .1 Miles	Maintenance	Road Surface	49483	1/28/21
3	133	SATTLER RD		Maintenance	Road Surface	49444	1/22/21
3	34	CRABAPPLE RD		Maintenance	Shoulder Work	49384	1/7/21
3		CRABAPPLE RD	0 to .40 Miles	Maintenance	Shoulder Work	49338	1/5/21
3	10	CRABAPPLE RD		Maintenance	Shoulder Work	49358	1/8/21
3		ARTHUR ST	.1 to .2 Miles	Maintenance	Ditch Maint	49375	1/15/21
3	804	EDGE FALLS RD		New Construction	Drainage Structure	49452	1/19/21
3	804	EDGE FALLS RD		New Construction	Work	49447	1/13/21
3	804	EDGE FALLS RD		New Construction	Work	49453	1/21/21
3	804	EDGE FALLS RD		New Construction	Work	49455	1/22/21
3	804	EDGE FALLS RD		New Construction	Work	49572	1/25/21

## Kendall County Road and Bridge Jan. 2021 Report

Precinct	Address #	Street	Location Description	Activity	Notes	Task ID	Date
3	804	EDGE FALLS RD		New Construction	Drainage Structure Work	49426	1/27/21
3	804	EDGE FALLS RD		New Construction	Drainage Structure Work	49476	1/26/21

# Kendall County Road and Bridge Jan. 2021 Report

Precinct	Address #	Street	Location Description	Activity	Notes	Task ID	Date
4		UPPER CIBOLO CREEK RD	@ 2.5 Miles	Brush	Tree Removal	49367	1/13/21
4	1205	FIFTH ST		Brush	Tree Removal	49369	1/14/21
4		CYPRESS CREEK RD	0 to .44 Miles	Brush	Brush Removal	49379	1/15/21
4		UPPER SISTERDALE RD	@ 4th Cattle Guard	Contract Services	Pothole Repair	49621	1/28/21
4	5	N FRONT ST		Contract Services	Pothole Repair	49622	1/28/21
4	147	UPPER CIBOLO CREEK RD	to 3.5 Miles	Contract Services	Pothole Repair	49559	1/25/21
4	439	FRONT ST		Contract Services	Pothole Repair	49620	1/28/21
4	3	OLD COMFORT RD	R&B Yard	County Road and Bridge	Driver Training	49365	1/12/21
4	3	OLD COMFORT RD	R&B Yard	County Road and Bridge	Driver Training	49362	1/11/21
4	3	OLD COMFORT RD	R&b Yard	County Road and Bridge	Loader Training	49359	1/11/21
4	3	OLD COMFORT RD	R&B Yard	County Road and Bridge	Pick Up Material	49512	1/27/21
4	3	OLD COMFORT RD	R&B Yard	County Road and Bridge	Pick Up Materials	49449	1/11/21
4	3	OLD COMFORT RD	R&B Yard	County Road and Bridge	Yard Maint	49360	1/11/21
4	3	OLD COMFORT RD	R&B Yard	County Road and Bridge	Backhoe Training	49364	1/12/21
4	3	OLD COMFORT RD		County Road and Bridge	Pick Up Materials	49478	1/27/21
4	3	OLD COMFORT RD	R&B Yard	County Road and Bridge	Backing Training	49363	1/12/21
4	3	OLD COMFORT RD	R&B Yard	County Road and Bridge	Yard Maint	49361	1/11/21
4	3	OLD COMFORT RD	R&B Yard	Equipment	Equip Standby	49419	1/26/21
4	514	UPPER SISTERDALE RD		Equipment	Equip Staging	49424	1/27/21
4	3	OLD COMFORT RD	R&B Yard	Equipment	Equip Breakdown	49418	1/26/21
4	3	OLD COMFORT RD	R&B Yard	Equipment	Equip Standby	49417	1/26/21
4	3	OLD COMFORT RD	R&B Yard	Equipment	Equip Standby	49366	1/13/21
4	46	SPANISH PASS RD		Equipment	Equip Staging	49342	1/6/21
4	120	HOLIDAY RD		Equipment	Equipment Staging	49477	1/27/21
4	3	OLD COMFORT RD	R&B Yard	Equipment	Equip Breakdown	49357	1/8/21
4	3	OLD COMFORT RD	R&B Yard	Equipment	Equip Standby	49439	1/21/21
4		HOLIDAY RD	.3 to 1.4 Miles	Maintenance	Ditch Maint	49534	1/29/21
4	213	SPANISH PASS RD		Maintenance	Ditch Maint	49349	1/7/21
4	543	UPPER SISTERDALE RD		Maintenance	Road Surface	49442	1/21/21
4		RIVER OAKS RD	@ 0 Miles	Maintenance	Road Surface	49474	1/25/21
4	238	HOLIDAY RD		Maintenance	Soft Spot Repair	49414	1/26/21
4	34	HOLIDAY RD		Maintenance	Ditch Maint	49370	1/14/21

# Kendall County Road and Bridge Jan. 2021 Report

Precinct	Address #	Street	Location Description	Activity	Notes	Task ID	Date
4		UPPER SISTERDALE RD	5.1 to 5.6 Miles	Maintenance	Blade Road	49496	1/26/21
4	123	VALLEY VIEW TRL		Maintenance	Driveway Work	49385	1/19/21
4		UPPER SISTERDALE RD	5.1 to 5.6 Miles	Maintenance	Blade Road	49517	1/28/21
4		UPPER SISTERDALE RD	5.8 to 6.25 Miles	Maintenance	Road Surface	49466	1/25/21
4		UPPER SISTERDALE RD	@ 5.70 Miles	Maintenance	Road Surface	49429	1/20/21
4	123	VALLEY VIEW TRL		Maintenance	Driveway Work	49376	1/15/21
4		VALLEY VIEW TRL		Maintenance	Driveway Work	49368	1/13/21
4		BIG JOSHUA CREEK RD		Maintenance	ROW Clearing	49346	1/7/21
4	213	SPANISH PASS RD		Maintenance	Ditch Maint	49356	1/8/21
4	516	UPPER SISTERDALE RD		Maintenance	Road Surface	49428	1/20/21
4		UPPER SISTERDALE RD	@ 5.1 miles	Maintenance	Edge Of Pavement	49457	1/25/21
4	123	VALLEY VIEW TRL		Maintenance	Driveway Work	49373	1/14/21
4		UPPER SISTERDALE RD	5.4 to 5.8 Miles	Maintenance	Blade Road	49522	1/29/21
4		GILES RANCH RD	0 to 2.50 Miles	Maintenance	Road Surface	49350	1/7/21
4		RUST RD	0 to .54 Miles	Maintenance	Road Surface	49347	1/7/21
4	543	UPPER SISTERDALE RD		Maintenance	Blade Road	49454	1/22/21
4	505	UPPER SISTERDALE RD		Maintenance	Road Surface	49431	1/20/21
4		TOWER RD	@ 2.25 Miles	Maintenance	Driveway Work	49343	1/6/21
4	120	HOLIDAY RD		Maintenance	Level Road Surface	49416	1/26/21
4	134	VALLEY VIEW TRL		Maintenance	Ditch Maint	49387	1/19/21
4	219	BIG JOSHUA CREEK RD		Maintenance	ROW Clearing	49352	1/8/21
4	120	HOLIDAY RD		Maintenance	Soft Spot Repair	49413	1/26/21
4		TOWER RD	@ 2.25 Miles	Maintenance	Driveway Work	49336	1/4/21
4		RUST RD	.1 to .76 Miles	Maintenance	Road Surface	49355	1/8/21
4		UPPER SISTERDALE RD	.51 to 5.4 Miles	Maintenance	Blade Road	49505	1/27/21
4		HOLIDAY RD	.3 to 1.3 Miles	Maintenance	Ditch Maint	49491	1/28/21
4		GILES RANCH RD	0 to 2.21 Miles	Maintenance	Road Surface	49340	1/6/21
4	131	HOLIDAY RD		Maintenance	Level Road Surface	49415	1/26/21
4		TOWER RD	@ 2.25 Miles	Maintenance	Driveway Work	49337	1/5/21
4		IDLEWILDE BLVD	0 to .77 Miles	Mowing	Mowing	49398	1/5/21
4		CYPRESS CREEK RD	0 to .44 Miles	Mowing	Mowing	49400	1/5/21
4		THIRD ST	0 to .62 Miles	Mowing	Mowing	49393	1/5/21



# Kendall County Road and Bridge Jan. 2021 Report

Precinct	Address #	Street	Location Description	Activity	Notes	Task ID	Date
4		BELOW RD	0 to .45 Miles	Mowing	Mowing	49331	1/4/21
4		HOLIDAY RD	4 to 6.8 Miles	Mowing	Mowing	49330	1/4/21
4		NORTH CREEK RD	0 to 2.1 Miles	Mowing	Mowing	49396	1/5/21
4		FIFTH ST	0 to 1.22 Miles	Mowing	Mowing	49395	1/5/21
4		BIG JOSHUA CREEK RD	0 to 2.63 Miles	Mowing	Mowing	49333	1/4/21
4		BROADWAY	0 to .89 Miles	Mowing	Mowing	49390	1/5/21
4		FOURTH ST	0 to .35 Miles	Mowing	Mowing	49394	1/5/21
4		WARING KNOLL DR	0 to .26 Miles	Mowing	Mowing	49334	1/4/21
4		GRAPE CREEK RD	0 to 5.56 Miles	Mowing	Mowing	49329	1/4/21
4		RIVER BEND RD	0 to 1.96 Miles	Mowing	Mowing	49401	1/6/21
4		FIRST ST	0 to .9 Miles	Mowing	Mowing	49392	1/5/21
4		NORTH CREEK LOOP	1 to 1.15 Miles	Mowing	Mowing	49397	1/5/21
4		OLD COMFORT RD	0 to 1.69 Miles	Mowing	Mowing	49335	1/4/21
4		FLAT ROCK CREEK RD	0 to 3.69 Miles	Mowing	Mowing	49389	1/6/21
4		S RIVER BEND RD	0 to .32 Miles	Mowing	Mowing	49403	1/6/21
4		ALAMO RD	Alamo Springs Sub.	Mowing	Mowing	49405	1/7/21
4		N RIVER BEND RD	0 to 1.63 Miles	Mowing	Mowing	49404	1/6/21
4		SECOND ST	0 to .43 Miles	Mowing	Mowing	49391	1/5/21
4		POSSUM CREEK RD	0 to .5 Miles	Mowing	Mowing	49332	1/4/21
4		TOWER RD	1.9 to 2.0 Miles	New Construction	Work Zone Signage	49544	1/29/21
4		SPANISH PASS RD	@ 1.8 Miles	New Construction	Work Zone Signage	49547	1/29/21
4	44	SPANISH PASS RD	Solid Waste	Non Road and Bridge	Haul Recycle	49480	1/28/21
4	224	FM 473	Comfort VFD	Non Road and Bridge	Assist Other Agency	49448	1/14/21
4	42	SPANISH PASS RD	Solid Waste	Non Road and Bridge	Haul Recycle	49521	1/28/21
4	3	OLD COMFORT RD	R&B Yard	Road Structure	Cattle Guard Repair	49450	1/14/21
4	3	OLD COMFORT RD	R&B Yard	Road Structure	Cattle Guard Repair	49433	1/20/21
4	3	OLD COMFORT RD	R&B Yard	Road Structure	Cattle Guard Repair	49451	1/19/21
4	3	OLD COMFORT RD		Road Structure	Cattle Guard Repair	49438	1/21/21



## KENDALL COUNTY COMMISSIONERS COURT AGENDA REQUEST

**COMMISSIONER COURT DATE: 3/8/2021**  
**OPEN SESSION**

<b>SUBJECT</b>	Operations Monthly Report
<b>DEPARTMENT &amp; PERSON MAKING REQUEST</b>	Kendall County Road & Bridge; Operations Jean Maxwell Operations Manager
<b>PHONE # OR EXTENSION #</b>	830-249-9343 EXT 652
<b>TIME NEEDED FOR PRESENTATION</b>	3 Minutes
<b>WORDING OF AGENDA ITEM</b>	Summary of Operations For January 2021
<b>REASON FOR AGENDA ITEM</b>	Operations Monthly Report
<b>WHO WILL THIS AFFECT?</b>	County Wide
<b>ADDITIONAL INFORMATION</b>	None



# Kendall County Operations Jan 2021 Report

Precinct	Address #	Street	Location Description	Activity	Notes	Task ID	Date
1		OAK VIEW DR	@ .05 Miles	Data Collection	GPS Culvert For GIS Map	49515	1/7/2021
1		OAK VIEW DR	@ .39 Miles	Data Collection	GPS Culvert For GIS Map	49520	1/7/2021
1		OAK VIEW DR	@ .2 Miles	Data Collection	GPS Culvert For GIS Map	49518	1/7/2021
1	94	TRILLIAN CT	Fabricate @ Shop	Fabricate	Fabricate Address Plate	49507	1/6/2021
1		SKYVIEW DR	@ .79 Miles	Install	Install Chevron	49511	1/7/2021
1		SKYVIEW DR	@ .79 Miles	Install	Install Chevron	49513	1/7/2021
1		UPPER BALCONES RD	@ 3.6 Miles	Object Marker Repair	Repair Object Marker	49509	1/7/2021
1	135	OAK VIEW DR	@ .2 Miles	Object Marker Replace	Replace Two Object Markers	49519	1/7/2021
1	169	OAK VIEW DR	@ .39 Miles	Object Marker Replace	Replace Two Object Markers	49523	1/7/2021
1	109	OAK VIEW DR	@ .05 Miles	Object Marker Replace	Replace Two Object Markers	49516	1/7/2021
1		DODGE RD	@ .01 Miles	Repair Sign	Repair Stop Sign	49508	1/7/2021
1		RANGER CREEK RD	@ 9.87 Miles	Repair Sign Support	Repair 55 MPH Sign Pole	49481	1/4/2021
1		RANGER CREEK RD	@ 1.87 Miles	Replace Support	Replace Winding Road Sign Pole	49482	1/4/2021
1		UPPER BALCONES RD	@ .35 Miles	Replace Support	Replace Road May Flood Sign Pole	49510	1/7/2021
1		OAK VIEW DR	@ .03 Miles	Trim Brush	Trim Brush Around Winding Road Sign	49514	1/7/2021

## Kendall County Operations Jan 2021 Report

Precinct	Address #	Street	Location Description	Activity	Notes	Task ID	Date
2		KREUTZBERG RD	@ .11 Miles	Repair Sign	Repair Stop Ahead Sign	49502	1/4/2021
2		KREUTZBERG RD	@ .74 Miles	Replace	Replace Chevron & U Channel	49501	1/4/2021
2		COUNTRY MEADOW DR	@ .36 Miles	Replace Sign	Replace No Outlet Sign	49499	1/4/2021
2		KREUTZBERG RD	@ .09 Miles	Replace Sign	Replace No Outlet Sign	49500	1/4/2021

## Kendall County Operations Jan 2021 Report

Precinct	Address #	Street	Location Description	Activity	Notes	Task ID	Date
3		JONES CEMETERY RD	@ .4 Miles	Data Collection	GPS Culverts For GIS Map	49659	1/22/2021
3		SANSOM RD	@ 2.46 Miles	Data Collection	GPS Culvert For GIS Map	49690	1/22/2021
3		ACKER RD	@ 4 Miles	Data Collection	GPS Culverts For GIS Map	49654	1/21/2021
3		SANSOM RD	@ 1.37 Miles	Data Collection	GPS Culvert For GIS Map	49694	1/22/2021
3		SANSOM RD	@ .19 Miles	Data Collection	GPS Culvert For GIS Map	49664	1/22/2021
3		SANSOM RD	@ 1.87 Miles	Data Collection	GPS Culvert For GIS Map	49692	1/22/2021
3		ACKER RD	@ 2.52 Miles	Data Collection	GPS Culverts For GIS Map	49656	1/21/2021
3		JONES CEMETERY RD	@ .9 Miles	Data Collection	GPS Culverts For GIS Map	49662	1/22/2021
3		ACKER RD	@ 4.9 Miles	Data Collection	GPS Culvert For GIS Map	49651	1/21/2021
3		SANSOM RD	Entire Road	Data Collection	Update Data For GIS Map	49675	1/25/2021
3		CRABAPPLE RD	@ .1 Miles	Data Collection	GPS Culvert For GIS Map	49678	1/25/2021
3		SANSOM RD	@ .21 Miles	Data Collection	GPS Culvert For GIS Map	49668	1/22/2021
3		ACKER RD	@ 5.3 Miles	Data Collection	GPS Culvert For GIS Map	49649	1/21/2021
3	133	SATTLER RD	Fabricate @ Shop	Fabricate	Fabricate Address Plate	49504	1/5/2021
3	134	SATTLER RD	Fabricate @ Shop	Fabricate	Fabricate Address Plate	49677	1/25/2021
3	42	SABINAS RIDGE RD	Fabricate @ Shop	Fabricate	Fabricate Address Plate	49607	1/15/2021
3	319	WALNUT GROVE RD	Fabricate @ Shop	Fabricate	Fabricate Address Plate	49506	1/5/2021
3	221	MOUNTAIN CREEK TRL	Fabricate @ Shop	Fabricate	Fabricate Address Plate	49524	1/11/2021

# Kendall County Operations Jan 2021 Report

Precinct	Address #	Street	Location Description	Activity	Notes	Task ID	Date
3	53	PHILLIP RANCH RD	Fabricate @ Shop	Fabricate	Fabricate Address Plate	49676	1/25/2021
3	122	JONES CEMETERY RD	@ .6 Miles	Install	Install Two Object markers	49661	1/22/2021
3	545	ACKER RD	@ 4.9 Miles	Object Marker Replace	Replace Two Object Markers	49652	1/21/2021
3	89	SANSOM RD	@ 1.37 Miles	Object Marker Replace	Replace Two Object Markers	49696	1/22/2021
3	392	ACKER RD	@ 4 Miles	Object Marker Replace	Replace Two Object Markers	49655	1/21/2021
3	255	SANSOM RD	@ 2.46 Miles	Object Marker Replace	Replace Two Object Markers	49691	1/22/2021
3	154	SANSOM RD	@ 1.87 Miles	Object Marker Replace	Replace Two Object Markers	49693	1/22/2021
3	15	SANSOM RD	@ .21	Object Marker Replace	Replace Two Object Markers	49669	1/22/2021
3	185	JONES CEMETERY RD	@ .9 Miles	Object Marker Replace	Replace Two Object Markers	49663	1/22/2021
3	84	JONES CEMETERY RD	@ .4 Miles	Object Marker Replace	Replace Two Object Markers	49660	1/22/2021
3	238	ACKER RD	@ 2.52 Miles	Object Marker Replace	Replace Four Object Markers	49657	1/21/2021
3	567	ACKER RD	@ 5.3 Miles	Object Marker Replace	Replace Two Object Markers	49650	1/21/2021
3	13	SANSOM RD	@ .19 Miles	Object Marker Replace	Replace Two Object Markers	49666	1/22/2021
3		CRABAPPLE RD	@ .1 Miles	Relocate	Relocate Object Markers	49679	1/25/2021
3	546	ACKER RD	@ 4.91 Miles	Remove	Remove Bent T Post	49653	1/21/2021
3		SATTLER RD	@ .75 Miles	Repair Sign Support	Repair Sign Pole	49648	1/21/2021

# Kendall County Operations Jan 2021 Report

Precinct	Address #	Street	Location Description	Activity	Notes	Task ID	Date
4		GILES RANCH RD	@ 1.1 Miles	Data Collection	GPS Culvert For GIS Map	49545	1/11/2021
4		BLASCHKE RD	@ 2 Miles	Data Collection	GPS Culverts For GIS Map	49685	1/26/2021
4		UPPER SISTERDALE RD	@ 2.8 Miles	Data Collection	GPS Culvert For GIS Map	49701	1/27/2021
4		OLD #9 HWY	@ 7.54 Miles	Data Collection	GPS Culvert For GIS Map	49638	1/15/2021
4		UPPER SISTERDALE RD	@ 2.3 Miles	Data Collection	GPS Culvert For GIS Map	49707	1/27/2021
4		UPPER SISTERDALE RD	@ 2.55 Miles	Data Collection	GPS Culvert For GIS Map	49697	1/27/2021
4		OLD #9 HWY	@ 2.7 Miles	Data Collection	GPS Culvert For GIS Map	49563	1/14/2021
4		OLD #9 HWY	@ 4.8 Miles	Data Collection	GPS Culvert For GIS Map	49603	1/15/2021
4		OLD #9 HWY	@ 1.1 Miles	Data Collection	GPS Culvert For GIS Map	49549	1/14/2021
4		GILES RANCH RD	@ 1.05 Miles	Data Collection	GPS Culvert For GIS Map	49532	1/11/2021
4		OLD #9 HWY	@ 2.8 Miles	Data Collection	GPS Culvert For GIS Map	49565	1/14/2021
4		UPPER SISTERDALE RD	@ 3.7 Miles	Data Collection	GPS Culvert For GIS Map	49702	1/27/2021
4		HEIN RD	@ .11 Miles	Data Collection	GPS Culverts For GIS Map	49681	1/26/2021
4		OLD #9 HWY	@ 4.6 Miles	Data Collection	GPS Culvert For GIS Map	49589	1/15/2021
4		OLD #9 HWY	@ 3.4 Miles	Data Collection	GPS Culvert For GIS Map	49568	1/14/2021
4		OLD #9 HWY	@ 3.95 Miles	Data Collection	GPS Culvert For GIS Map	49578	1/14/2021
4		OLD #9 HWY	@ 7.54 Miles	Data Collection	GPS Culvert For GIS Map	49645	1/15/2021
4		UPPER SISTERDALE RD	@ 2 Miles	Data Collection	GPS Culvert For GIS Map	49704	1/27/2021



# Kendall County Operations Jan 2021 Report

Precinct	Address #	Street	Location Description	Activity	Notes	Task ID	Date
4		GRAPE CREEK RD	Entire Road	Data Collection	Update Data For GIS Map	49647	1/15/2021
4		GILES RANCH RD	@ 1.6 Miles	Data Collection	GPS Culvert For GIS Map	49539	1/11/2021
4		BLASCHKE RD	@ 2.2 Miles	Data Collection	GPS Culverts For GIS Map	49687	1/26/2021
4		OLD #9 HWY	@ 3.1 Miles	Data Collection	GPS Culvert For GIS Map	49566	1/14/2021
4		OLD #9 HWY	From .01 to 4 Miles	Data Collection	Update GIS Map	49588	1/15/2021
4		UPPER SISTERDALE RD	@ 2.4 Miles	Data Collection	GPS Culvert For GIS Map	49709	1/27/2021
4		UPPER SISTERDALE RD	@ 2.5 Miles	Data Collection	GPS Culvert For GIS Map	49712	1/27/2021
4		GILES RANCH RD	@ 1 Mile	Data Collection	GPS Culvert For GIS Map	49530	1/11/2021
4		GILES RANCH RD	@ .37 Miles	Data Collection	GPS Culvert For GIS Map	49528	1/11/2021
4		OLD #9 HWY	@ 2 Miles	Data Collection	GPS Culvert For GIS Map	49558	1/14/2021
4		OLD #9 HWY	@ .8 Miles	Data Collection	GPS Culvert For GIS Map	49546	1/14/2021
4		GILES RANCH RD	@ .3 Miles	Data Collection	GPS Culvert For GIS Map	49526	1/11/2021
4		OLD #9 HWY	@ 2.3 Miles	Data Collection	GPS Culverts For GIS Map	49561	1/14/2021
4		OLD #9 HWY	@ 1.45 Miles	Data Collection	GPS Culverts For GIS Map	49553	1/14/2021
4		UPPER SISTERDALE RD	@ 2.7 Miles	Data Collection	GPS Culvert For GIS Map	49700	1/27/2021
4		OLD #9 HWY	@ 3.6 Miles	Data Collection	GPS Culvert For GIS Map	49570	1/14/2021
4		GILES RANCH RD	@ 1.75 Miles	Data Collection	GPS Culvert For GIS Map	49541	1/11/2021
4	123	GRECO BEND	Fabricate @ Shop	Fabricate	Fabricate Address Plate	49670	1/25/2021

## Kendall County Operations Jan 2021 Report

Precinct	Address #	Street	Location Description	Activity	Notes	Task ID	Date
4	29	WARING RD	Fabricate @ Shop	Fabricate	Fabricate Address Plate	49673	1/25/2021
4	507	UPPER SISTERDALE RD	Fabricate @ Shop	Fabricate	Fabricate Address Plate	49484	1/4/2021
4	22	GRECO BEND	Fabricate @ Shop	Fabricate	Fabricate Address Plate	49672	1/25/2021
4	129	MARQUARDT RD	Fabricate @ Shop	Fabricate	Fabricate Address Plate	49490	1/4/2021
4	201	SPANISH PASS RD	Fabricate @ Shop	Fabricate	Fabricate Address Plate	49503	1/5/2021
4	114	IDLEWILDE BLVD	Fabricate @ Shop	Fabricate	Fabricate Address Plate	49583	1/15/2021
4	134	MAJESTIC OAKS DR	Fabricate @ Shop	Fabricate	Fabricate Address Plate	49580	1/15/2021
4	63	SISTER CRK	Fabricate @ Shop	Fabricate	Fabricate Address Plate	49581	1/15/2021
4	112	IDLEWILDE BLVD	Fabricate @ Shop	Fabricate	Fabricate Address Plate	49582	1/15/2021
4	537	UPPER SISTERDALE RD	@ 2.5 Miles	Object Marker Replace	Replace Two Object Markers	49713	1/27/2021
4	219	BLASCHKE RD	@ 2.2 Miles	Object Marker Replace	Replace Two Object Markers	49688	1/26/2021
4	73	OLD #9 HWY	@ .8 Miles	Object Marker Replace	Replace Object Marker	49548	1/14/2021
4	741	OLD #9 HWY	@ 7.54 Miles	Object Marker Replace	Replace Object Marker	49646	1/15/2021
4	97	OLD #9 HWY	@ 1.1 Miles	Object Marker Replace	Replace Two Object Markers	49551	1/14/2021
4	345	OLD #9 HWY	@ 3.6 Miles	Object Marker Replace	Replace Two Object Markers	49571	1/14/2021
4	204	GILES RANCH RD	@ 1 Mile	Object Marker Replace	Replace Two Object Markers	49531	1/11/2021
4		OLD #9 HWY	@ 3.1 Miles	Object Marker Replace	Replace Two Object Markers	49567	1/14/2021
4	282	GILES RANCH RD	@ 1.75 Miles	Object Marker Replace	Replace Two Object Markers	49542	1/11/2021

## Kendall County Operations Jan 2021 Report

Precinct	Address #	Street	Location Description	Activity	Notes	Task ID	Date
4	266	GILES RANCH RD	@ 1.6 Miles	Object Marker Replace	Replace Four Object Markers	49540	1/11/2021
4	1	UPPER SISTERDALE RD	@ 2 Miles	Object Marker Replace	Replace Two Object Markers	49706	1/27/2021
4		UPPER SISTERDALE RD	@ 2.4 Miles	Object Marker Replace	Replace Two Object Markers	49711	1/27/2021
4	141	OLD #9 HWY	@ 1.45 Miles	Object Marker Replace	Replace Four Object Markers	49555	1/14/2021
4	185	UPPER SISTERDALE RD	@ 2.3 Miles	Object Marker Replace	Replace Two Object Markers	49708	1/27/2021
4	132	GILES RANCH RD	@ .3 Miles	Object Marker Replace	Replace Two Object Markers	49527	1/11/2021
4		OLD #9 HWY	@ 4.8 Miles	Object Marker Replace	Replace Three Object Markers	49605	1/15/2021
4	325	OLD #9 HWY	@ 3.4 Miles	Object Marker Replace	Replace Object Marker	49569	1/14/2021
4		OLD #9 HWY	@ 3.95 Miles	Object Marker Replace	Replace Four Object Markers	49579	1/14/2021
4	102	GILES RANCH RD	@ .37 Miles	Object Marker Replace	Replaced Two Object Markers	49529	1/11/2021
4	197	OLD #9 HWY	@ 2 Miles	Object Marker Replace	Replace Three Object Markers	49560	1/14/2021
4	245	OLD #9 HWY	@ 2.7 Miles	Object Marker Replace	Replace Two Object Markers	49564	1/14/2021
4		BLASCHKE RD	@ .04 Miles	Object Marker Replace	Replace Four Object Markers	49683	1/26/2021
4		UPPER SISTERDALE RD	@ 2.55 Miles	Object Marker Replace	Replace Two Object Markers	49698	1/27/2021
4	221	OLD #9 HWY	@ 2.3 Miles	Object Marker Replace	Replace Three Object Markers	49562	1/14/2021
4	153	BLASCHKE RD	@ 2 Miles	Object Marker Replace	Replace Four Object Markers	49686	1/26/2021
4	335	UPPER SISTERDALE RD	@ 3.7 Miles	Object Marker Replace	Replace Object marker	49703	1/27/2021
4	210	GILES RANCH RD	@ 1.05 Miles	Object Marker Replace	Replace Two Object Markers	49533	1/11/2021



## Kendall County Operations Jan 2021 Report

Precinct	Address #	Street	Location Description	Activity	Notes	Task ID	Date
4	447	OLD #9 HWY	@ 4.6 Miles	Object Marker Replace	Replace Object Marker	49590	1/15/2021
4	614	OLD #9 HWY	@ 6 Miles	Remove	Remove Adopt A Highway Trash	49671	1/25/2021
4		UPPER CIBOLO CREEK RD	@ .06 Miles	Repair Sign	Repair Bridge May Ice Sign	49498	1/4/2021
4		UPPER CIBOLO CREEK RD	@ .03 Miles	Repair Sign	Repair One Lane Bridge Sign	49492	1/4/2021
4		UPPER CIBOLO CREEK RD	@ .2 Miles	Repair Sign Support	Repair One Lane Bridge Sign Pole	49497	1/4/2021
4		OLD #9 HWY	@ 3.9 Miles	Replace	Replace Two Chevrons & Supports	49574	1/14/2021
4		OLD #9 HWY	@ 4.75 Miles	Replace	Replace Four Chevrons & Supports	49599	1/15/2021
4		OLD #9 HWY	@ 3.9 Miles	Replace	Replace Three Chevrons & Supports	49573	1/14/2021
4	8	HEIN RD	@ .1 Miles	Replace Support	Replace Flood Gauge Support	49680	1/26/2021
4		UPPER CIBOLO CREEK RD	@ .26 Miles	Replace Support	Replace Bridge May Ice Sign Pole	49493	1/4/2021
4		GILES RANCH RD	@ 1.8 Miles	Replace Support	Replace Narrow Bridge Sign Pole	49543	1/11/2021
4	3	BLASCHKE RD	@ .04 Miles	Replace Support	Replace Flood Gauge Support	49682	1/26/2021



## KENDALL COUNTY COMMISSIONERS COURT AGENDA REQUEST

<b>COMMISSIONER COURT DATE: 3/8/2021</b> <b>OPEN SESSION</b>	
<b>SUBJECT</b>	Presentation of Emergency Services Report for 2020
<b>DEPARTMENT &amp; PERSON MAKING REQUEST</b>	Jeffery Fincke, EMC
<b>PHONE # OR EXTENSION #</b>	830-249-3721
<b>TIME NEEDED FOR PRESENTATION</b>	10 minutes
<b>WORDING OF AGENDA ITEM</b>	Presentation of Emergency Services Activity for year 2020
<b>REASON FOR AGENDA ITEM</b>	End of year Report
<b>WHO WILL THIS AFFECT?</b>	Countywide
<b>ADDITIONAL INFORMATION</b>	None



## KENDALL COUNTY COMMISSIONERS COURT AGENDA REQUEST

**COMMISSIONER COURT DATE: 3/8/2021**  
**OPEN SESSION**

<b>SUBJECT</b>	Sheriff's Office 2020 Racial Profile Report
<b>DEPARTMENT &amp; PERSON MAKING REQUEST</b>	County Sheriff Al Auxier
<b>PHONE # OR EXTENSION #</b>	830-249-9721
<b>TIME NEEDED FOR PRESENTATION</b>	5 minutes
<b>WORDING OF AGENDA ITEM</b>	Present to Commissioners Court the Sheriff's Office 2020 Racial Profile Report
<b>REASON FOR AGENDA ITEM</b>	To inform the Commissioners Court as required by statute.
<b>WHO WILL THIS AFFECT?</b>	Countywide
<b>ADDITIONAL INFORMATION</b>	None



## KENDALL COUNTY COMMISSIONERS COURT AGENDA REQUEST

<b>COMMISSIONER COURT DATE: 3/8/2021</b> <b>OPEN SESSION</b>	
<b>SUBJECT</b>	Sheriff's Office 2020 Annual Report
<b>DEPARTMENT &amp; PERSON MAKING REQUEST</b>	County Sheriff Al Auxier
<b>PHONE # OR EXTENSION #</b>	830-249-9721
<b>TIME NEEDED FOR PRESENTATION</b>	10 minutes
<b>WORDING OF AGENDA ITEM</b>	Present to Commissioners Court the Sheriff's Office 2020 Annual Report
<b>REASON FOR AGENDA ITEM</b>	To inform the Commissioners Court of the Kendall County Sheriff's Office 2020 activities and statistics.
<b>WHO WILL THIS AFFECT?</b>	Countywide
<b>ADDITIONAL INFORMATION</b>	None



## KENDALL COUNTY COMMISSIONERS COURT AGENDA REQUEST

<b>COMMISSIONER COURT DATE: 3/8/2021</b> <b>OPEN SESSION</b>	
<b>SUBJECT</b>	Kendall County Sheriff's Office Strategic Plan
<b>DEPARTMENT &amp; PERSON MAKING REQUEST</b>	County Sheriff Al Auxier
<b>PHONE # OR EXTENSION #</b>	830-249-9721
<b>TIME NEEDED FOR PRESENTATION</b>	10 minutes
<b>WORDING OF AGENDA ITEM</b>	Present to Commissioners Court the Sheriff's Office Strategic Plan
<b>REASON FOR AGENDA ITEM</b>	To inform the Commissioners Court of the Sheriff's strategic plan for the current term of office.
<b>WHO WILL THIS AFFECT?</b>	Countywide
<b>ADDITIONAL INFORMATION</b>	None